

LEGEND

— LIMITS OF PROJECT AREA

REFERENCE

DRAWING BASED ON 1880 GREY COUNTY SUPPLEMENT TO THE ILLUSTRATED HISTORICAL ATLAS OF THE DOMINION OF CANADA

NOTES

THIS DRAWING IS SCHEMATIC ONLY AND IS TO BE READ IN CONJUNCTION WITH ACCOMPANYING TEXT.
ALL LOCATIONS ARE APPROXIMATE.

PROJECT

Stage 2 Archaeological Assessment
East Durham Wind Energy Project
Grey County, Ontario

TITLE

A Portion of the 1880 Grey County Supplement

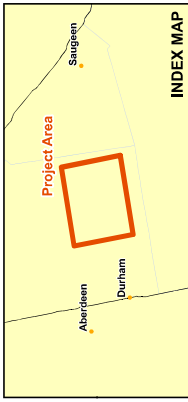


PROJECT NO.	DATE	FILE NO.	DATE	BY	REV.

Figure 2

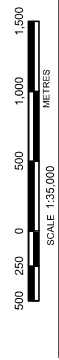
LEGEND

- Turbine Location
- MET Tower
- Plate Number and Direction
- Access Roads
- Collector Cable
- Roads
- Rail Bed
- Project Area
- Laydown Area
- Substation
- Parcels
- ROW - Area Of Previous Disturbance



REFERENCE

Base Data - MAP LIO, obtained 2009
 Produced by Golder Associates Ltd under licence from
 Ontario Ministry of Natural Resources, © Queens Printer 2012
 Projection: Transverse Mercator Datum: NAD 83 Coordinate System: UTM, Zone 17



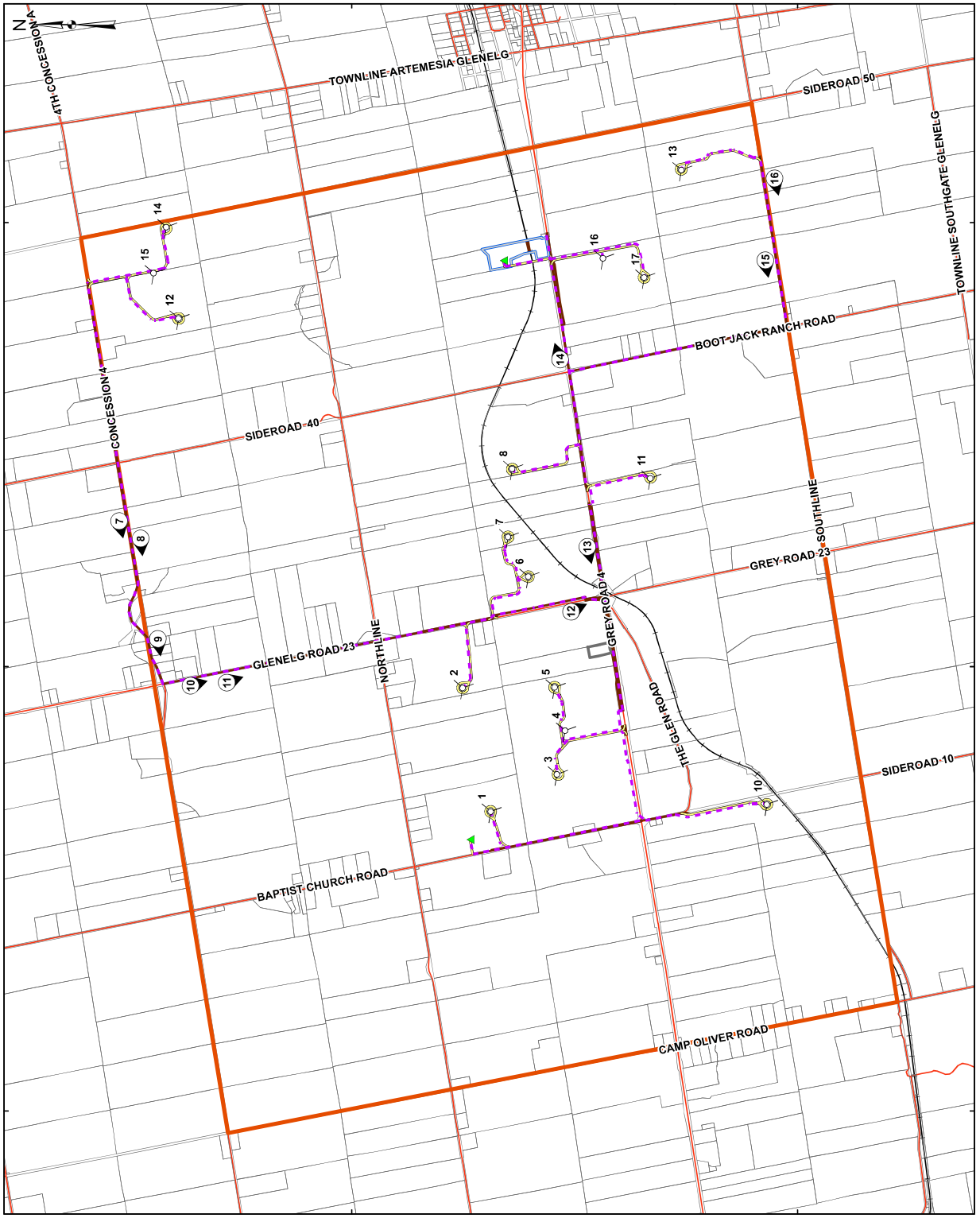
PROJECT EAST DURHAM WIND ENERGY PROJECT

TITLE

KEY PLAN

	PROJECT NO. 12-114-0034	SCALE AS SHOWN	REV. 0.0
	DESIGN: ME 25 Sep 2012		
	DRAWN: ME 7 Dec 2012		
	CHECK: JD 7 Dec 2012		
	PROJECTED		

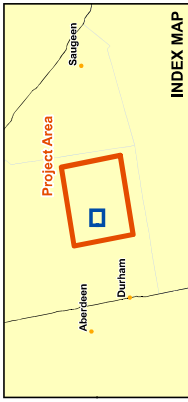
FIGURE: 3-0





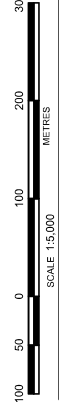
LEGEND

- Turbine Location
- MET Tower
- Collector Cable
- Access Roads
- Roads
- Rail Bed
- Watercourse, Permanent
- Watercourse, Intermittent
- Project Area
- Construction Disturbance (Callon-Dietz)
- Parcels
- Wooded Areas
- Waterbody
- Wetland
- Stage 2 Pedestrian Survey at 5m Intervals
- Stage 2 Test Pitting at 5m Intervals
- Area of Steep Slope/Poorly Drained - Not Assessed
- Previously Disturbed Area



REFERENCE

Base Data - MAPS LIO, obtained 2009
 Produced by Golden Associates Ltd under license from
 Ontario Ministry of Natural Resources, © Queens Printer 2012
 Projection: Transverse Mercator Datum: NAD 83 Coordinate System: UTM Zone 17



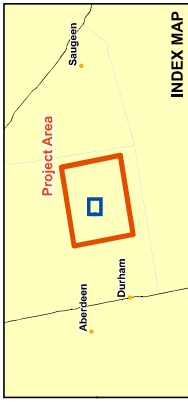
PROJECT	EAST DURHAM WIND ENERGY PROJECT		
TITLE	STAGE 2 SURVEY TURBINE 1		
PROJECT NO.	15-114-0324	SCALE AS SHOWN	REV. 0.0
DESIGNER	ME	25 Sep 2012	
DRAWN	ME	7 Dec 2012	
CHECKED	JJ	7 Dec 2012	
PROJECT	 Mississauga, Ontario		

FIGURE 3-1



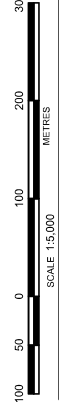
LEGEND

- Turbine Location
- MET Tower
- Collector Cable
- Access Roads
- Roads
- Rail Bed
- Watercourse, Permanent
- Watercourse, Intermittent
- Project Area
- Construction Disturbance (Callon-Dietz)
- Parcels
- Wooded Areas
- Waterbody
- Welland
- Stage 2 Pedestrian Survey at 5m Intervals
- Stage 2 Test Pitting at 5m Intervals
- Area of Steep Slope/Poorly Drained - Not Assessed
- Previously Disturbed Area



REFERENCE

Base Data - MNR, LIC, obtained 2009
 Produced by Golden Associates Ltd under license from
 Ontario Ministry of Natural Resources, © Queens Printer 2012
 Projection: Transverse Mercator Datum: NAD 83 Coordinate System: UTM, Zone 17



PROJECT
 EAST DURHAM WIND ENERGY PROJECT

TITLE
 STAGE 2 SURVEY
 TURBINE 2

PROJECT NO. 12-114-0034		SCALE AS SHOWN		REV. 0.0
DESIGNER	ME	25 Sep. 2012		
GIS	ME	25 Sep. 2012		
CHECK	JJ	25 Sep. 2012		
APPROVE				

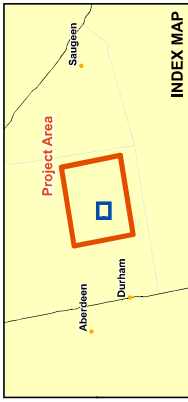


FIGURE - 3-2



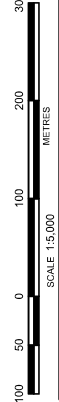
LEGEND

- Turbine Location
- MET Tower
- Plate Number and Direction
- Collector Cable
- Access Roads
- Roads
- Rail Bed
- Watercourse, Permanent
- Watercourse, Intermittent
- Project Area
- Construction Disturbance (Callon-Dietz)
- Parcels
- Wooded Areas
- Waterbody
- Wellland
- Stage 2 Pedestrian Survey at 5m Intervals
- Stage 2 Test Pitting at 5m Intervals
- Area of Steep Slope/Poorly Drained – Not Assessed
- Previously Disturbed Area



REFERENCE

Base Data - MNR, LIC, obtained 2009
 Produced by Golden Associates Ltd under licence from
 Ontario Ministry of Natural Resources, © Queens Printer 2012
 Projection: Transverse Mercator Datum: NAD 83 Coordinate System: UTM, Zone 17



PROJECT	EAST DURHAM WIND ENERGY PROJECT		
TITLE	STAGE 2 SURVEY TURBINE 3, 4, 5		
PROJECT NO.	12-114-0034	SCALE AS SHOWN	1:5,000
DESIGNER	ME 25 Sep 2012	DATE	25 Sep 2012
DRAWN	GS 25 Sep 2012	DATE	25 Sep 2012
CHECK	JJ 25 Sep 2012	DATE	25 Sep 2012
PROJECT	MISSISSAUGA, ONTARIO		

FIGURE - 3-3