


BF#73 – 344515 North Line, Map #73		
No photo available	Description - Not visible from roadway	X
	Date Range	Further Evaluation for Potential Cultural Heritage Value or Interest
	Status – non-participating	
BF#74 – 344516 North Line, Map #74		
	Description - Ziontario.ca campground, community of Christ camp, no photograph of house, but modern bungalow.	X
	Date Range – post 1972	Further Evaluation for Potential Cultural Heritage Value or Interest
	Status – non-participating	
BF#75 – 344511 North Line, Map #75		
No photo available	Description - not visible from roadway	X
	Date Range	Further Evaluation for Potential Cultural Heritage Value or Interest
	Status – non-participating	

BF#76 – see LF#4, Butter’s Cemetery, Map #76

BF#77 – 344316 North Line, Map #77



Description - new construction, possibly board and batten siding

X

Date Range – post 1972

Status – non-participating

Further Evaluation for Potential Cultural Heritage Value or Interest

BF#78 – 344314 North Line, Map #78



Description - raised 2 storey bungalow, late 20th century, built into hillside, vinyl siding, attached 1 door garage

X

Date Range – post 1972

Status – participating

Further Evaluation for Potential Cultural Heritage Value or Interest

BF#79 – 344303 North Line, Map #79



Description - modern house with board and batten cladding, detached 2 car garage

X

Further Evaluation for Potential Cultural Heritage Value or Interest

Date Range – post 1972

Status – non-participating

BF#80 – 344274 North Line, Map #80

No photo available

Description - not visible from roadway

X

Further Evaluation for Potential Cultural Heritage Value or Interest

Date Range

Status – non-participating

BF#81 – North Line Bridge, Map #81



Description - modern concrete bridge with wood bracing and steel guard rail


X

Date Range – post 1972

Status – non-participating

Further Evaluation for Potential Cultural Heritage Value or Interest

BF#82 – North Line Bridge, Map #82



Description - concrete arch construction over stream, reduced to single lane

V

Date Range – early to mid 20th century

Status – non-participating

Further Evaluation for Potential Cultural Heritage Value or Interest

Potential Cultural Heritage Value or Interest (O.Reg 9/06)
Design Value or Physical Value – Bridge is representative of engineering structures of late 19th / early 20th century.
Historical Value or Associative Value - none
Contextual Value – none

Heritage Attributes – graceful arch spanning the stream, concrete material, 1 lane (representative of an earlier era)
Potential Impacts – none
Mitigation Recommended – none required

BF#83 –553707 Grey Road 23, Map #83



Description - modern single storey brick house with steel roof, and attached 2 car garage

X

Further Evaluation for Potential Cultural Heritage Value or Interest

Date Range – post 1972

Status – non-participating

BF#84 – 553733 Grey Road 23, Map #84



Description - 2 storey house with vinyl siding, attached garage, detached shed, not well seen from roadway.

X

Further Evaluation for Potential Cultural Heritage Value or Interest

Date Range – mid-20th century

Status – non-participating

BF#85 – 553745 Grey Road 23, Map #85



Description - 2 storey modern log construction

X

Further Evaluation for Potential Cultural Heritage Value or Interest

Date Range – post 1972

Status – non-participating

BF#86 – 553755 Grey Road 23, Map #86



Description - only a steel shed visible from roadway

X

Further Evaluation for Potential Cultural Heritage Value or Interest


Date Range – post 1972

Status – non-participating

BF#87 – 553754 Grey Road 23, Map #87

<p>No photo available</p>	<p>Description - not visible from roadway</p>	<p>X</p>
	<p>Date Range</p>	<p>Further Evaluation for Potential Cultural Heritage Value or Interest</p>
	<p>Status – non-participating</p>	

BF#88 – 553771 Grey Road 23, Map #88

	<p>Description - split level house with board and batten, built into hillside, 2 car attached garage, late 20th c construction</p>	<p>X</p>
	<p>Date Range – post 1972</p>	<p>Further Evaluation for Potential Cultural Heritage Value or Interest</p>
	<p>Status – non-participating</p>	

BF#89 – 553793 Grey Road 23, Map #89



Description - only part of house is visible from roadway, gabled, modern garage

X

Further Evaluation for Potential Cultural Heritage Value or Interest

Date Range – post 1972

Status – non-participating

BF#90 – 553827 Grey Road 23, Map #90

No photo available

Description - not visible from roadway

X

Further Evaluation for Potential Cultural Heritage Value or Interest


Date Range

Status – non-participating

BF#91 – 344204 North Line, Map #91

<p>No photo available</p>	<p>Description - not visible from roadway</p>	<p>X</p>
	<p>Date Range</p>	<p>Further Evaluation for Potential Cultural Heritage Value or Interest</p>
	<p>Status – non-participating</p>	

BF#92 – 344183 North Line, Map #92

	<p>Description - modern garage and house, board and batten, not fully visible from roadway.</p>	<p>X</p>
	<p>Date Range – post 1972</p>	<p>Further Evaluation for Potential Cultural Heritage Value or Interest</p>
	<p>Status – non-participating</p>	

BF#93 – 344182 North Line, Map #93



Description - modern raised bungalow, vinyl clad

X

Further Evaluation for Potential Cultural Heritage Value or Interest

Date Range – post 1972

Status – non-participating

BF#94 – 344174 North Line, Map #94

No photo available

Description - Not visible from roadway

X

Further Evaluation for Potential Cultural Heritage Value or Interest

Date Range

Status – non-participating