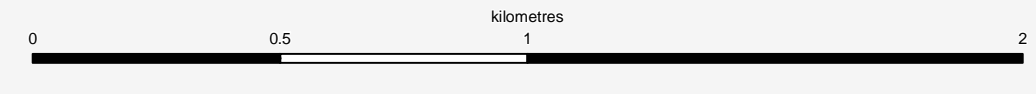
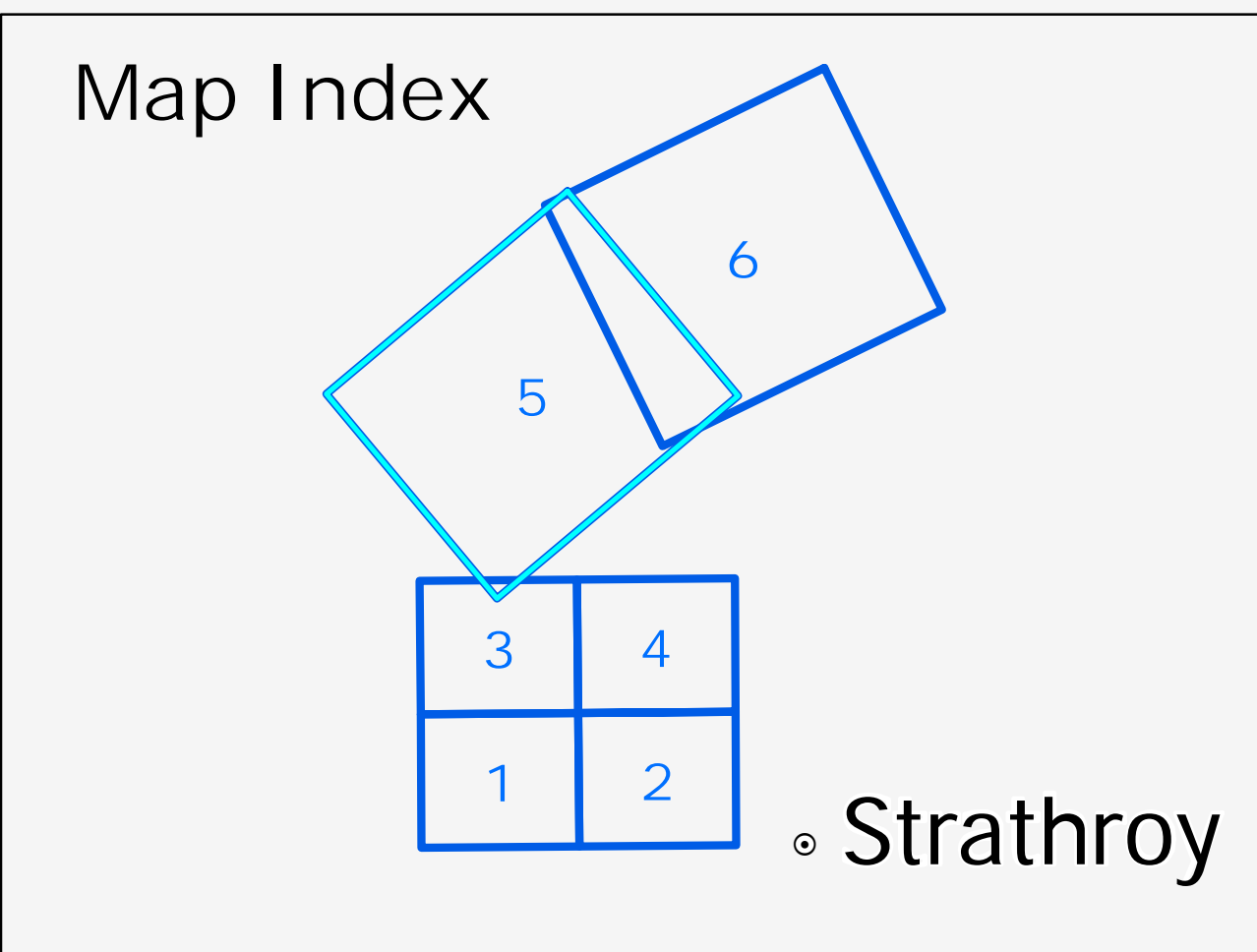




Legend

| | |
|---|---|
| <p>Project Components</p> <ul style="list-style-type: none"> ▲ Wind Turbine (38) ● Meteorological Tower — Collection System — Access Road — Proposed Transmission 115 kV Line ▭ Adelaide Substation ▭ Parkhill Substation ▭ Substation / Switchyard ▭ O&M Building Area ▭ Laydown Area ▭ Project Location ▭ 120m Boundary ▭ 300m Boundary | <p>Other Components</p> <ul style="list-style-type: none"> ● 1 Storey Receptor ● 2 Storey Receptor ● 3 Storey Receptor ● Vacant Lot Receptor — Existing 500 kV Line — Transmission Line — Railway — Freeway — Arterial Road — Local Road / Street — Pipeline — Permanent Watercourse — Intermittent Watercourse — Runway ▭ Transformer Station ▭ Park / Sports Field ▭ Residential Area ▭ Cemetery ▭ Pit or Quarry — Waterbody — Wetland ▲ Napier Wind Turbine |
| <p>Significant Natural Features</p> <ul style="list-style-type: none"> ● Closest Point to Waterbodies — Woodland — Wetland — Valleyland — Amphibian Breeding Habitat — Bat Maternity Area — Raptor Wintering Area | <p>Cultural Heritage</p> <ul style="list-style-type: none"> ● Structure Locations A ● Structure Locations B |




Adelaide Wind Energy Centre

**SITE PLAN
MAP 5**


1009-120817-005-RG
August 17, 2012

Projection: UTM Zone 17, NAD83
 Sources: Ontario Base Mapping, Ontario Road Network,
 Land Information Ontario, Geobase, CanVec.