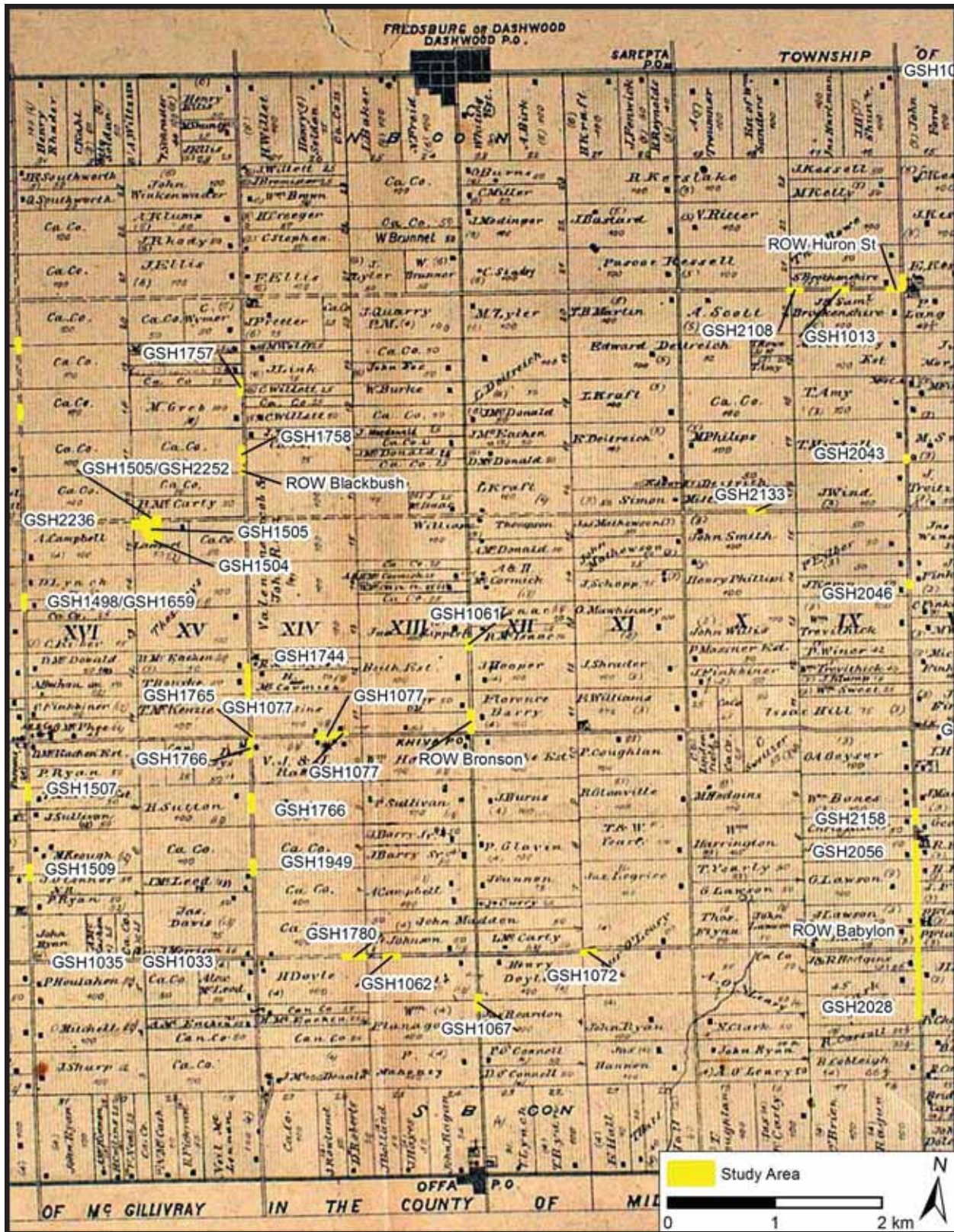
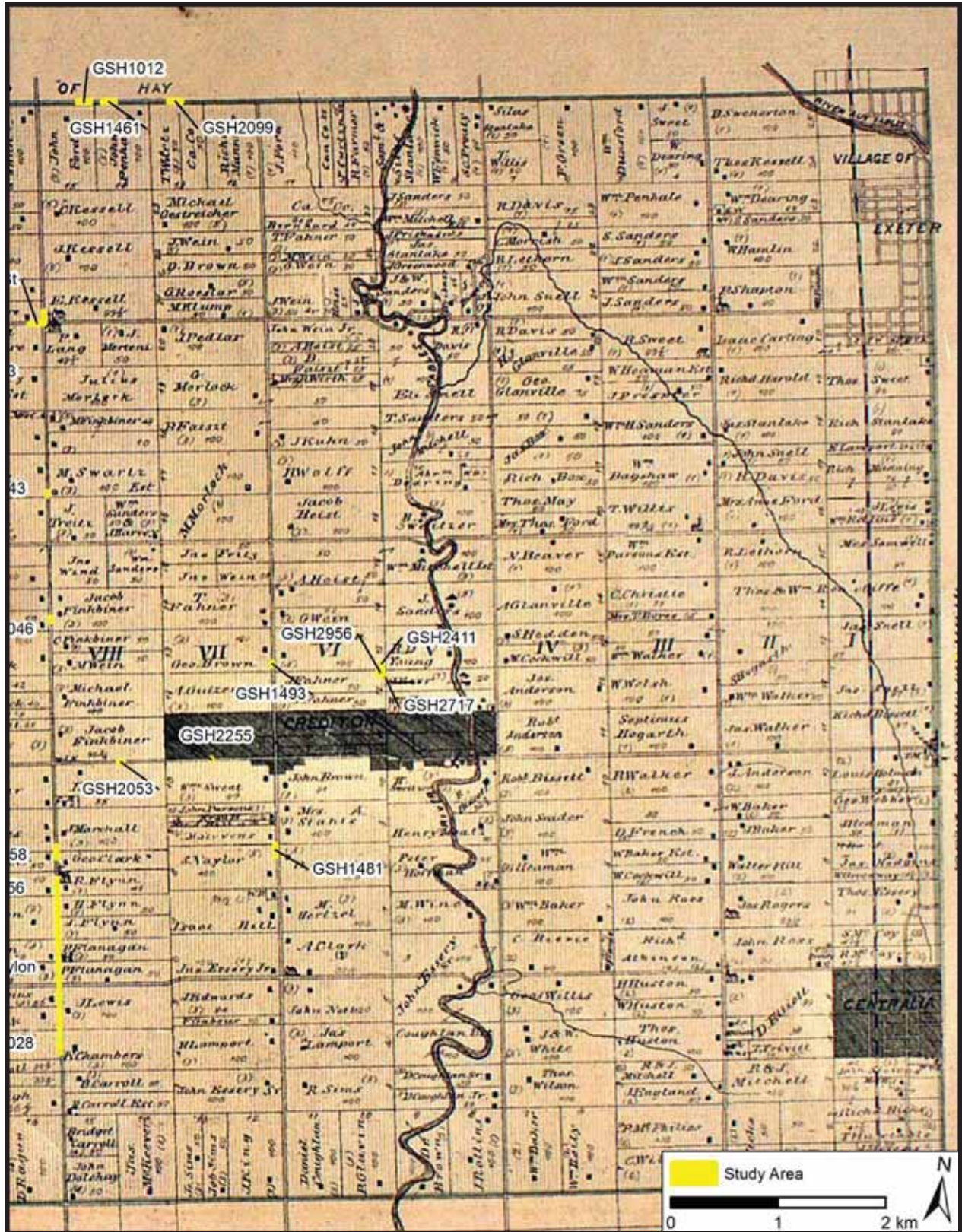


Map 25: Detail of the Western Part of the Township of Stephen from H. Belden & Co.'s *Illustrated Historical Atlas of the County of Huron* (1879), Showing the Parcels (McGill University 2001)



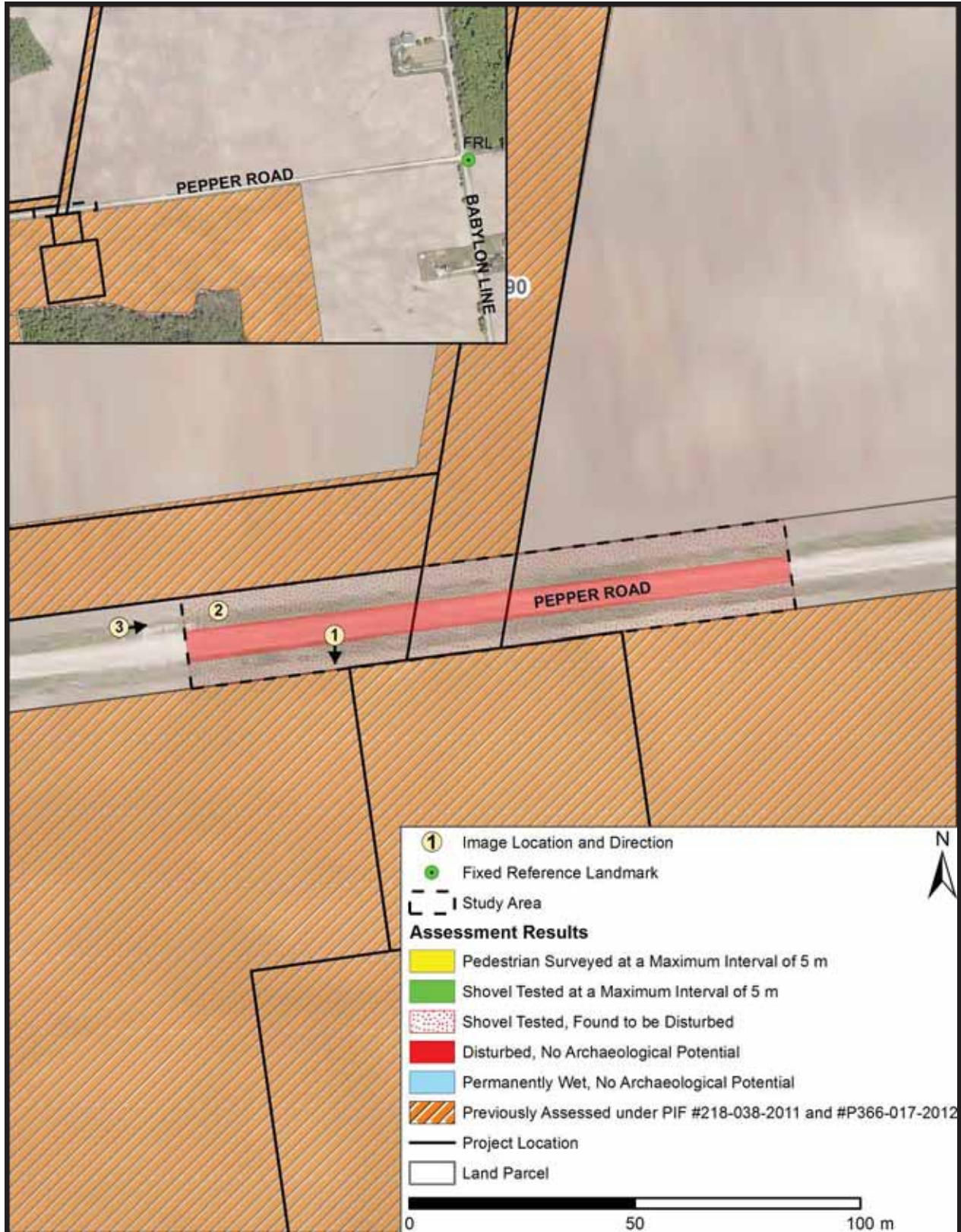
Map 26: Detail of the Central Part of the Township of Stephen from H. Belden & Co.'s *Illustrated Historical Atlas of the County of Huron* (1879), Showing the Parcels (McGill University 2001)

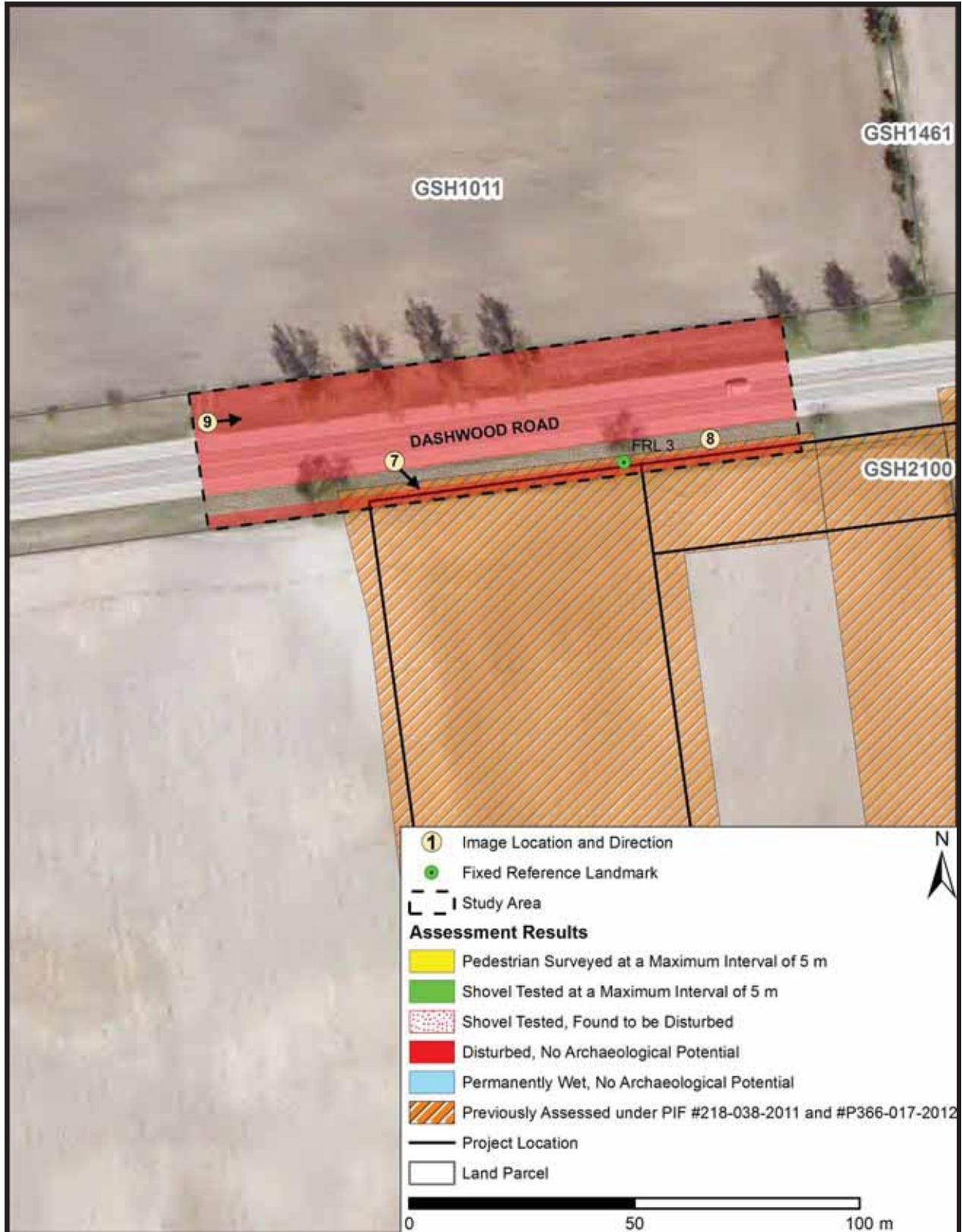


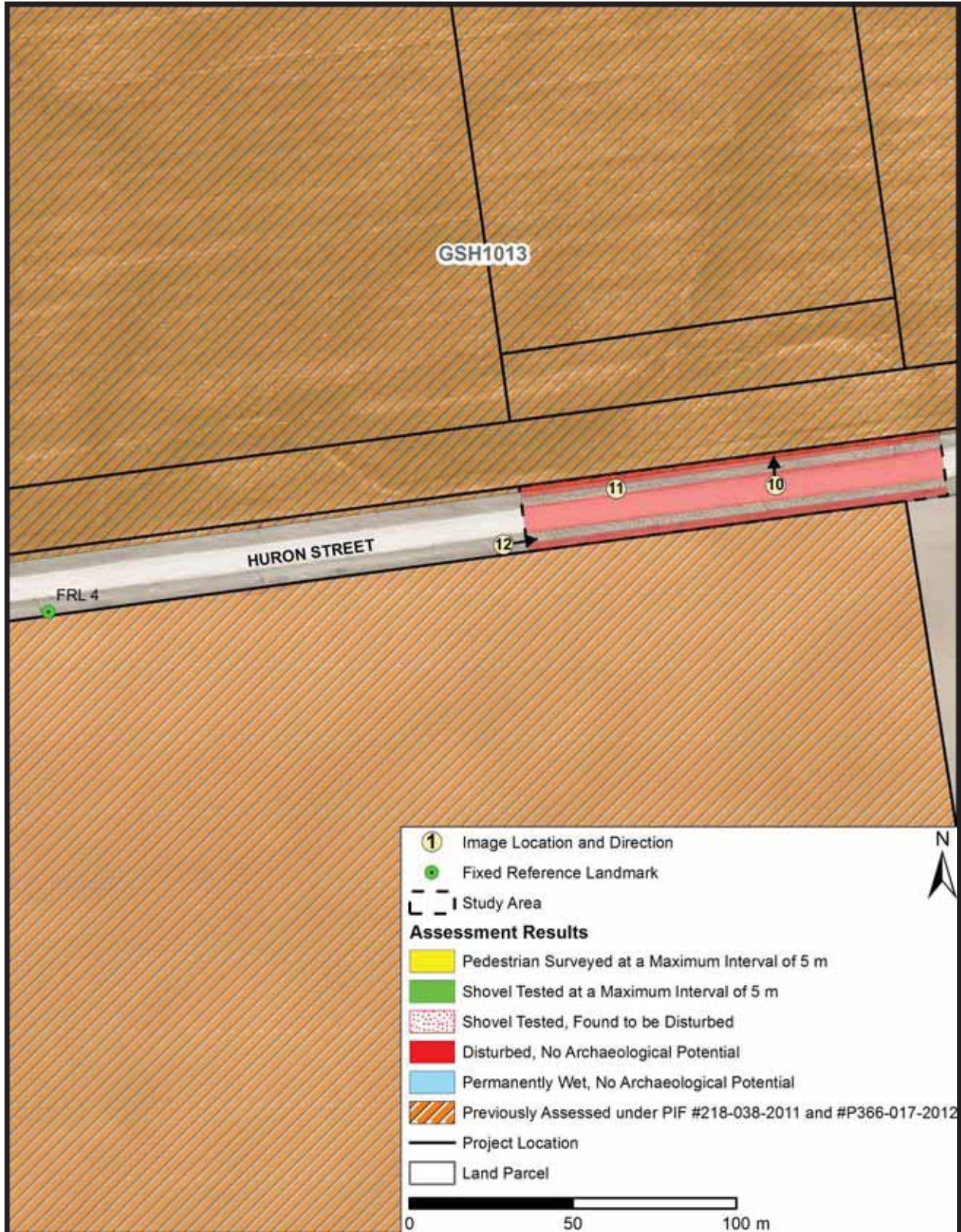
Map 27: Detail of the Eastern Part of the Township of Stephen from H. Belden & Co.'s *Illustrated Historical Atlas of the County of Huron* (1879), Showing the Parcels (McGill University 2001)



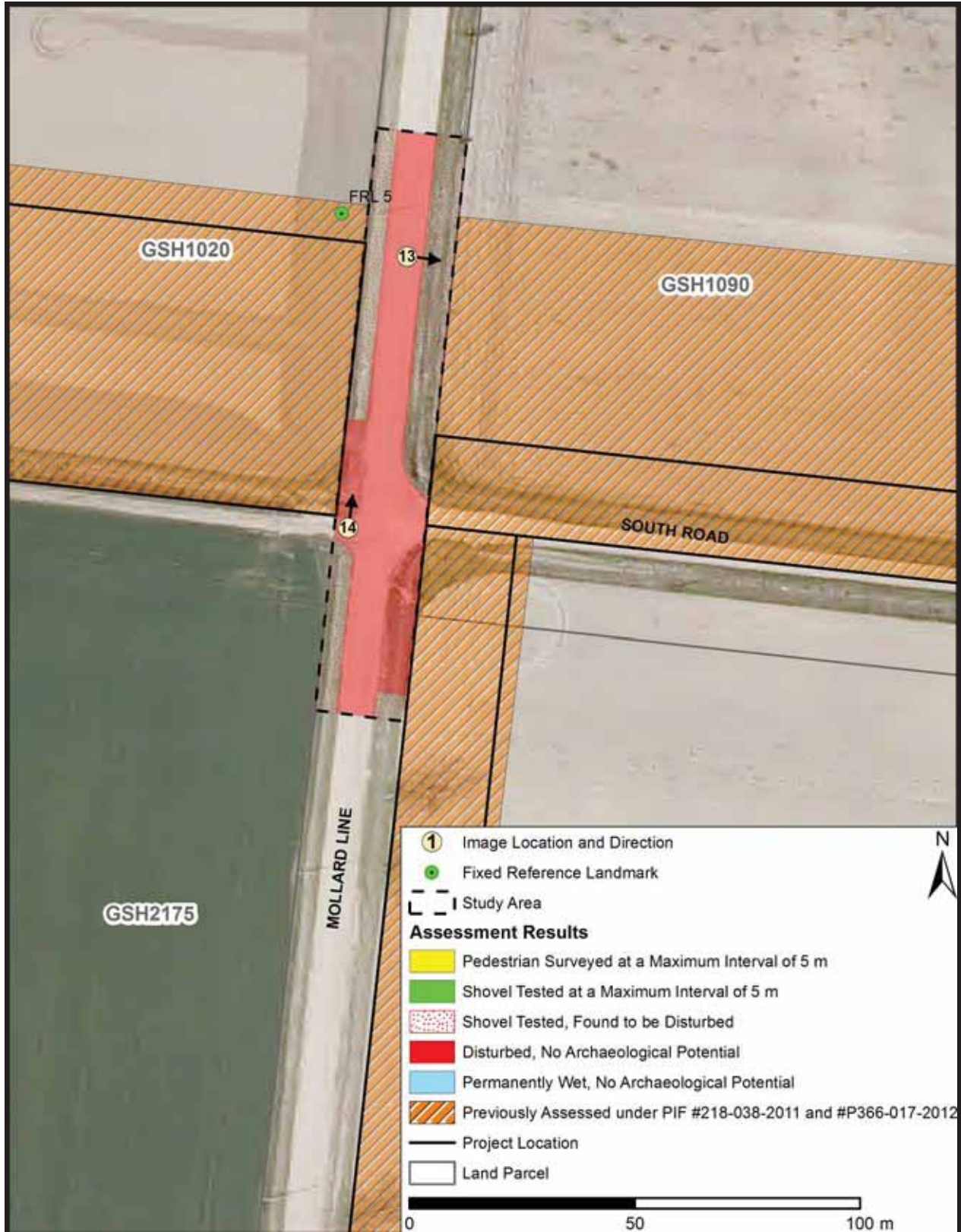
Map 28: Detail of the Southern Part of the Township of Usborne from H. Belden & Co.'s *Illustrated Historical Atlas of the County of Huron* (1879), Showing the Parcels (McGill University 2001)

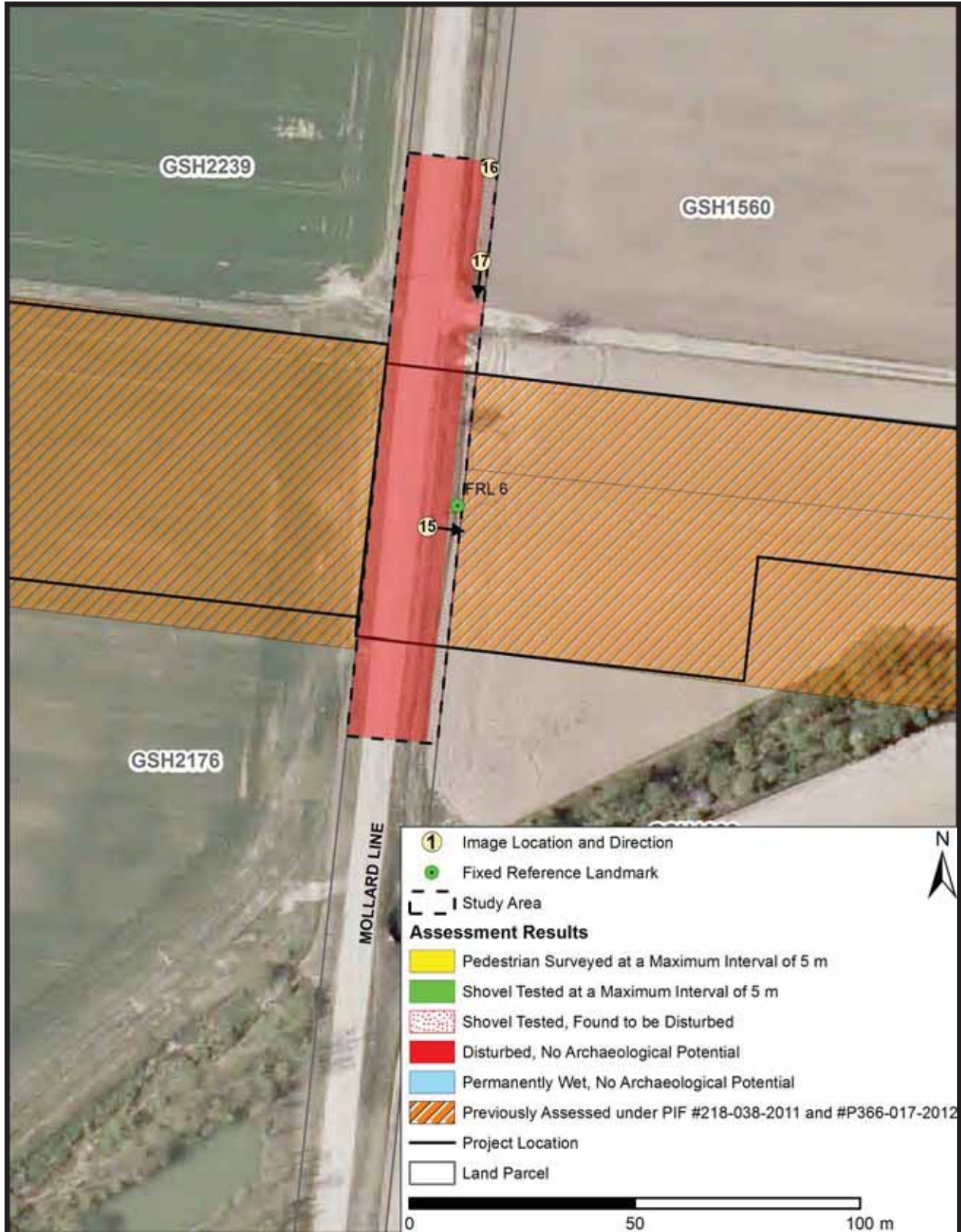


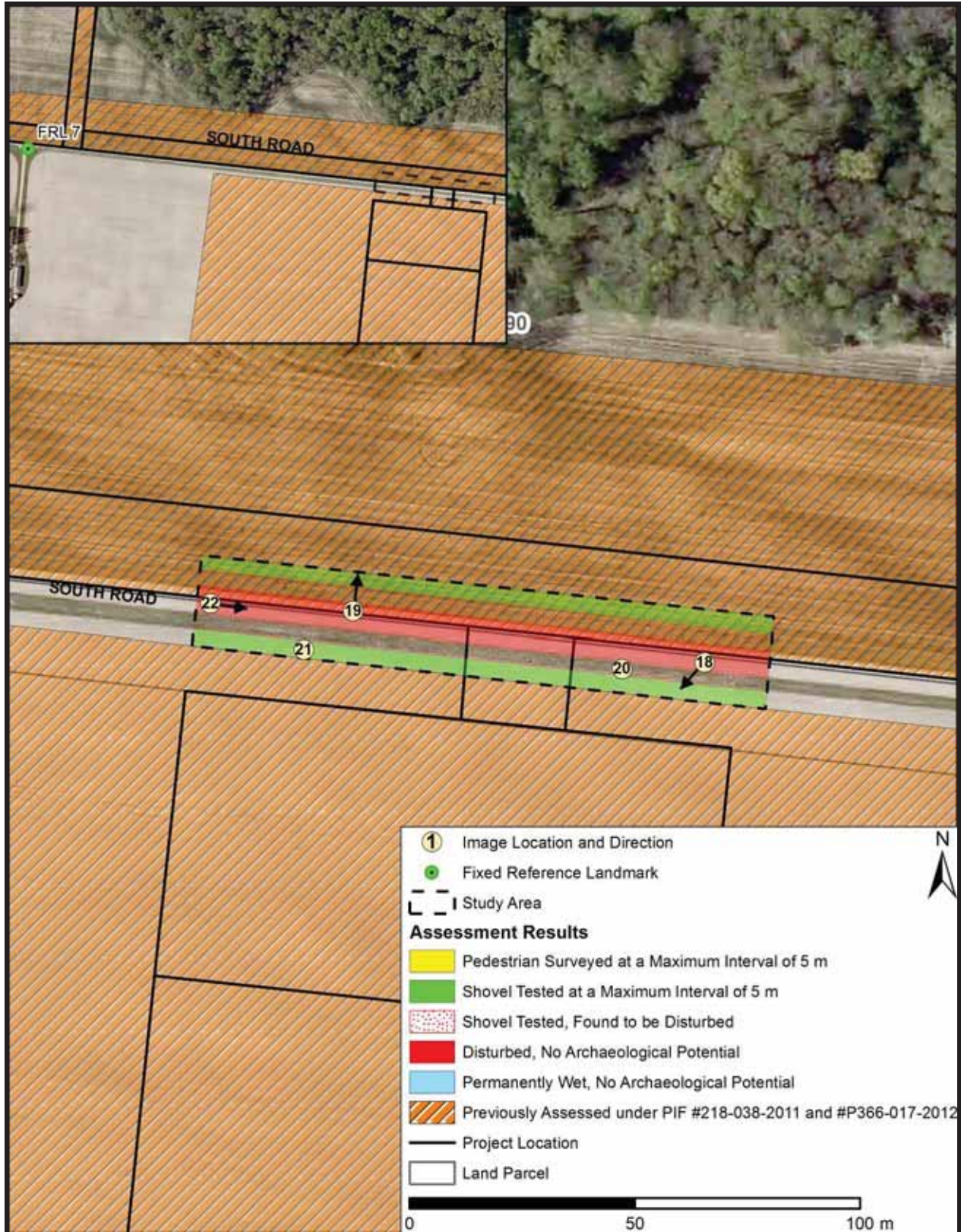




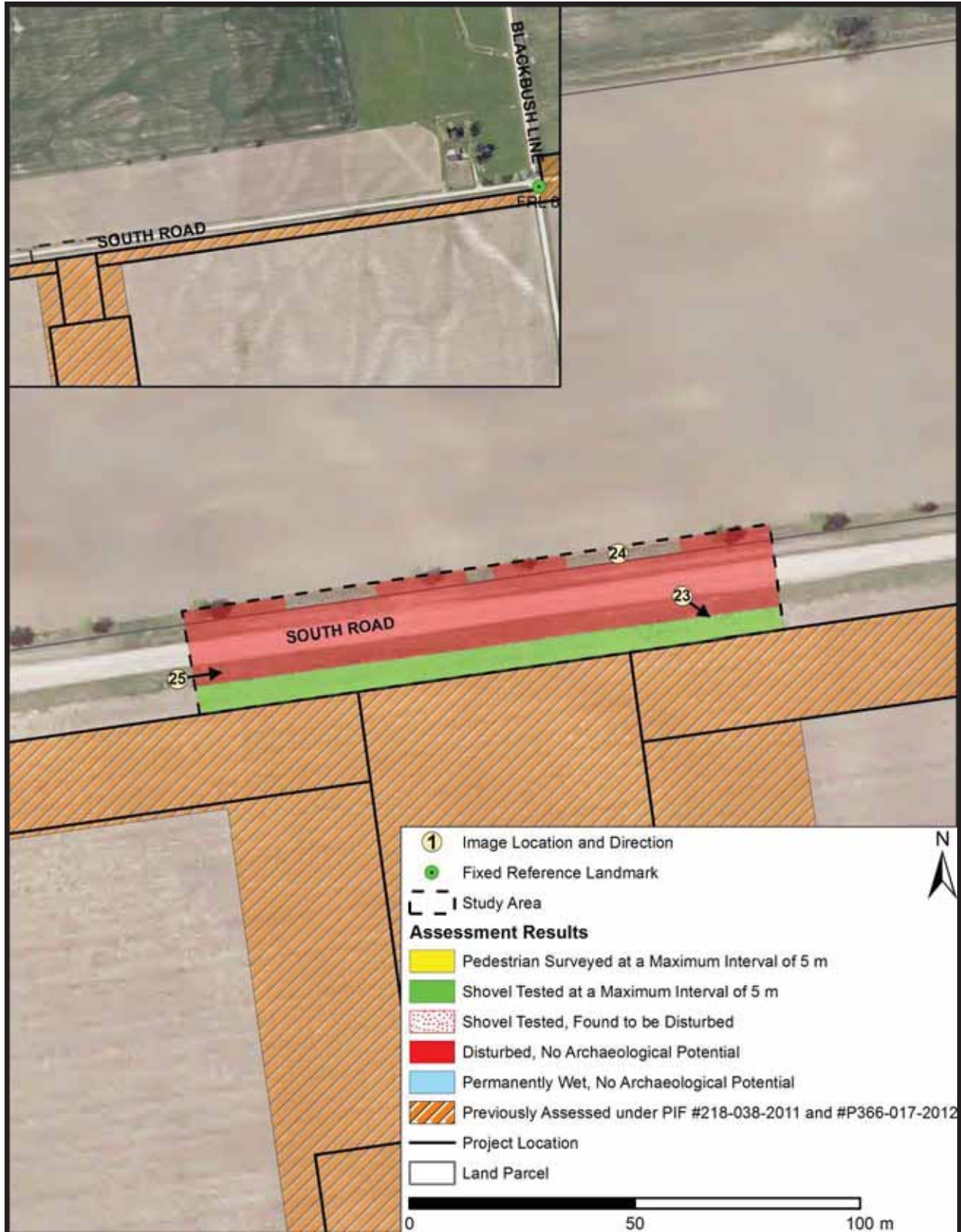
Map 32: Stage 2 Assessment Results – Field Methods and Images for GSH1013
(Base Imagery Provided by NextEra)



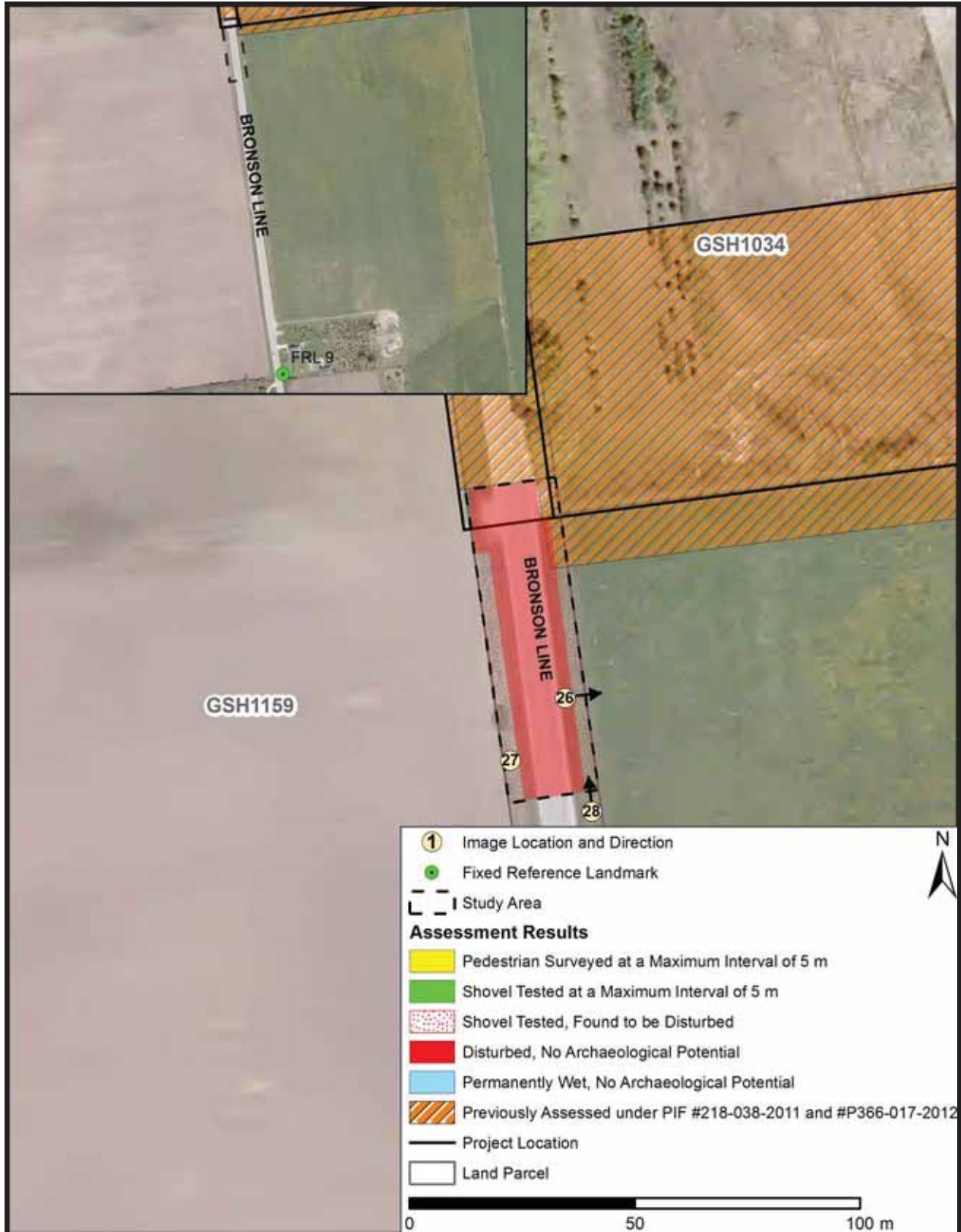


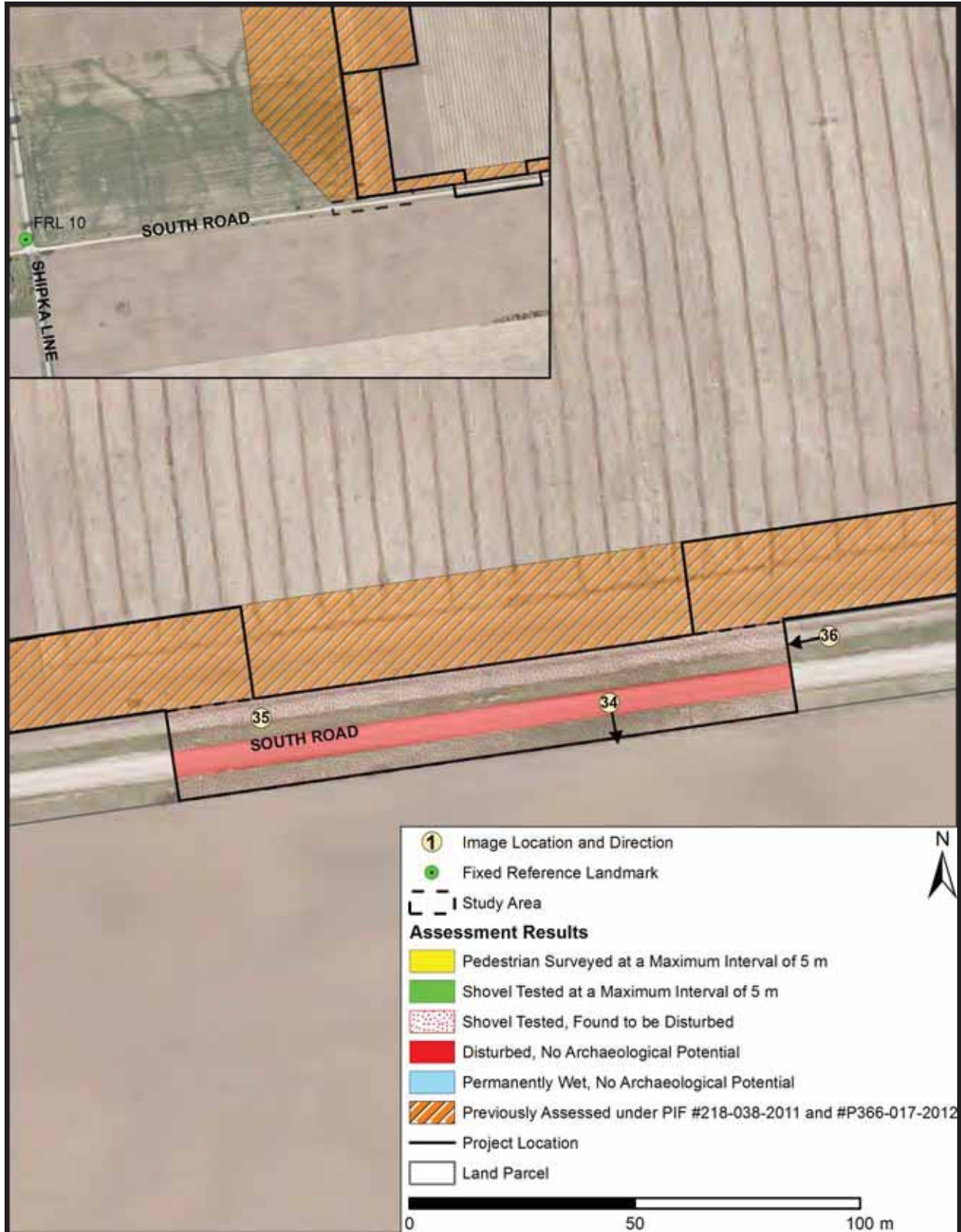


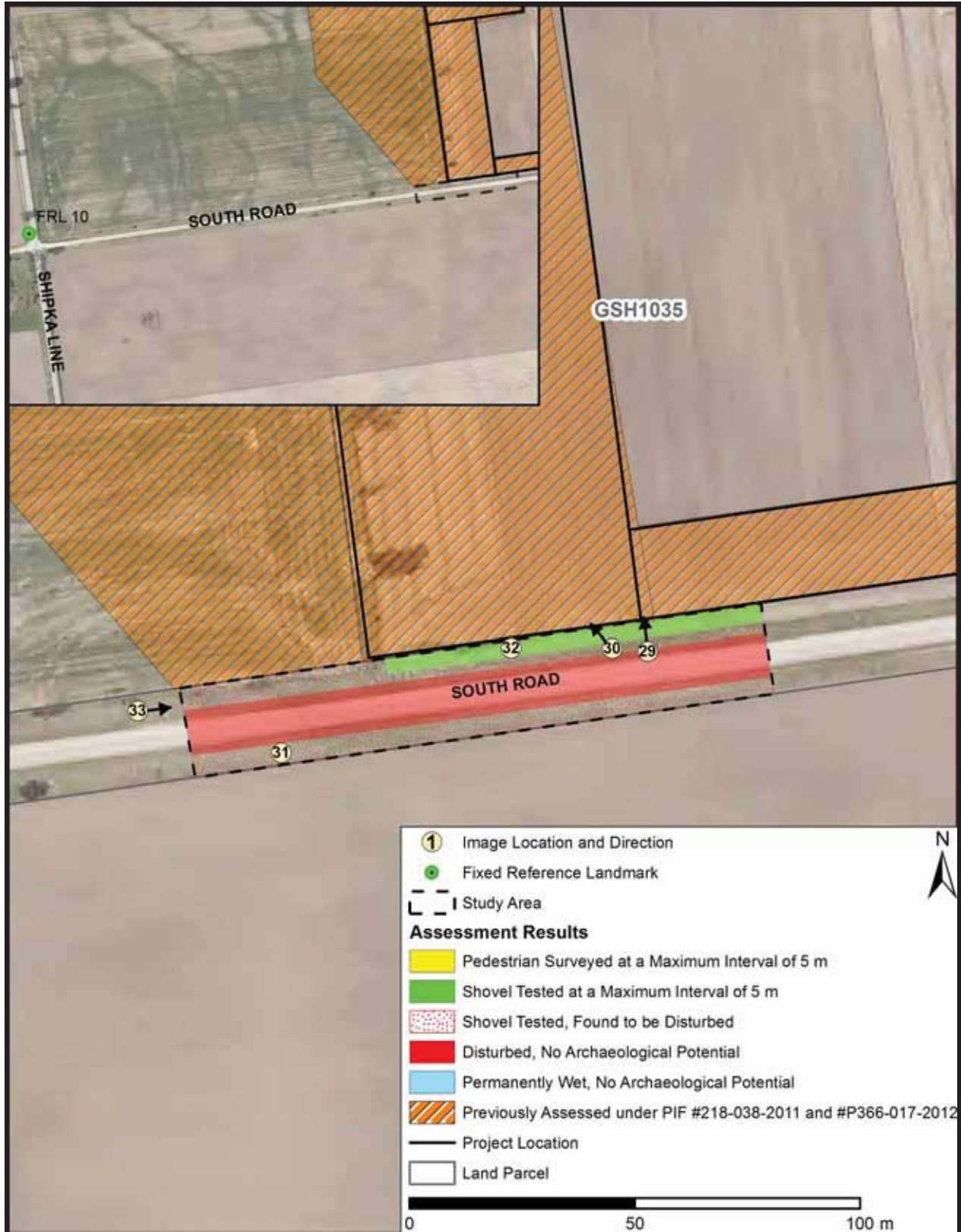
Map 35: Stage 2 Assessment Results – Field Methods and Images for GSH1023
(Base Imagery Provided by NextEra)



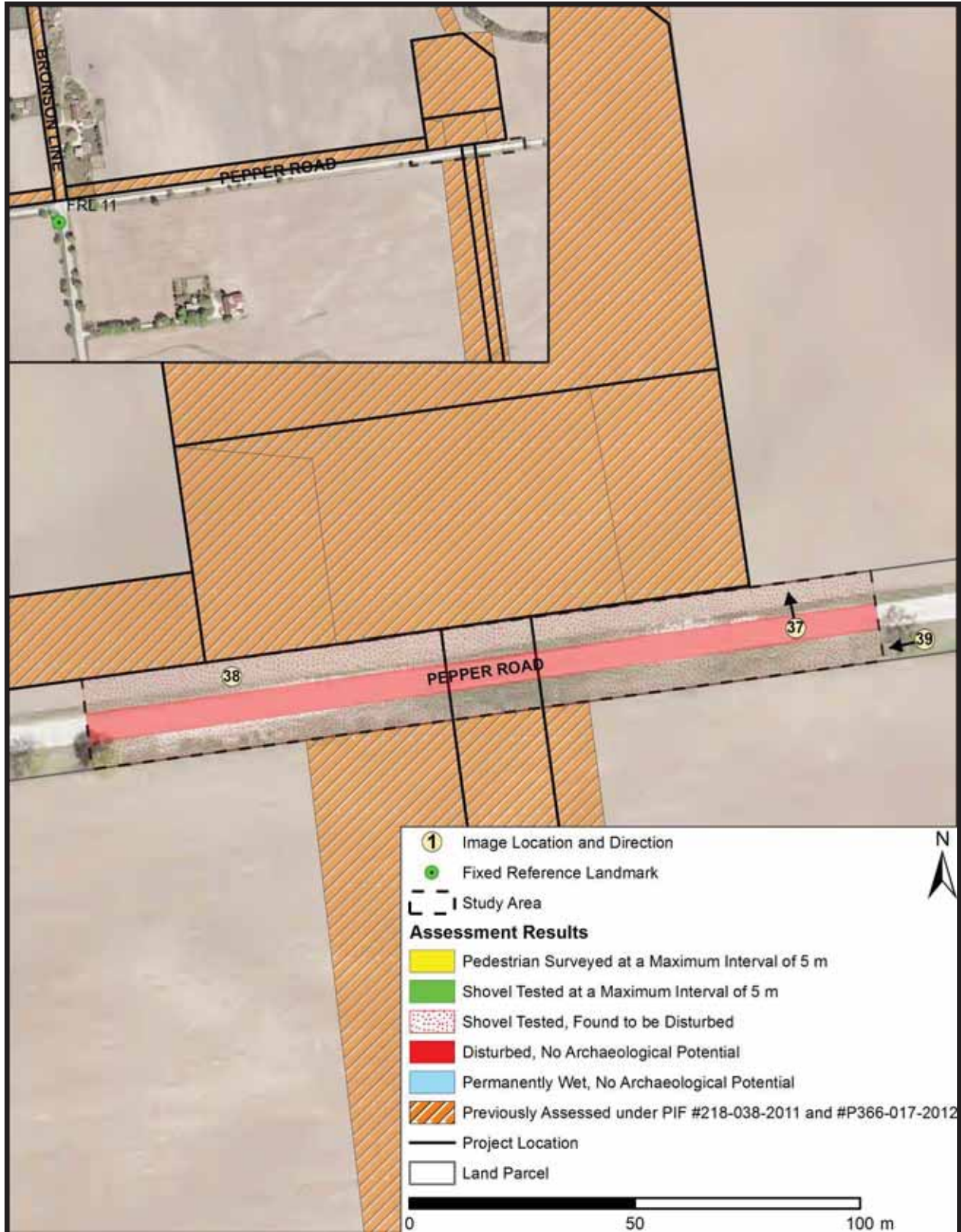
Map 36: Stage 2 Assessment Results – Field Methods and Images for GSH1033
 (Base Imagery Provided by NextEra)

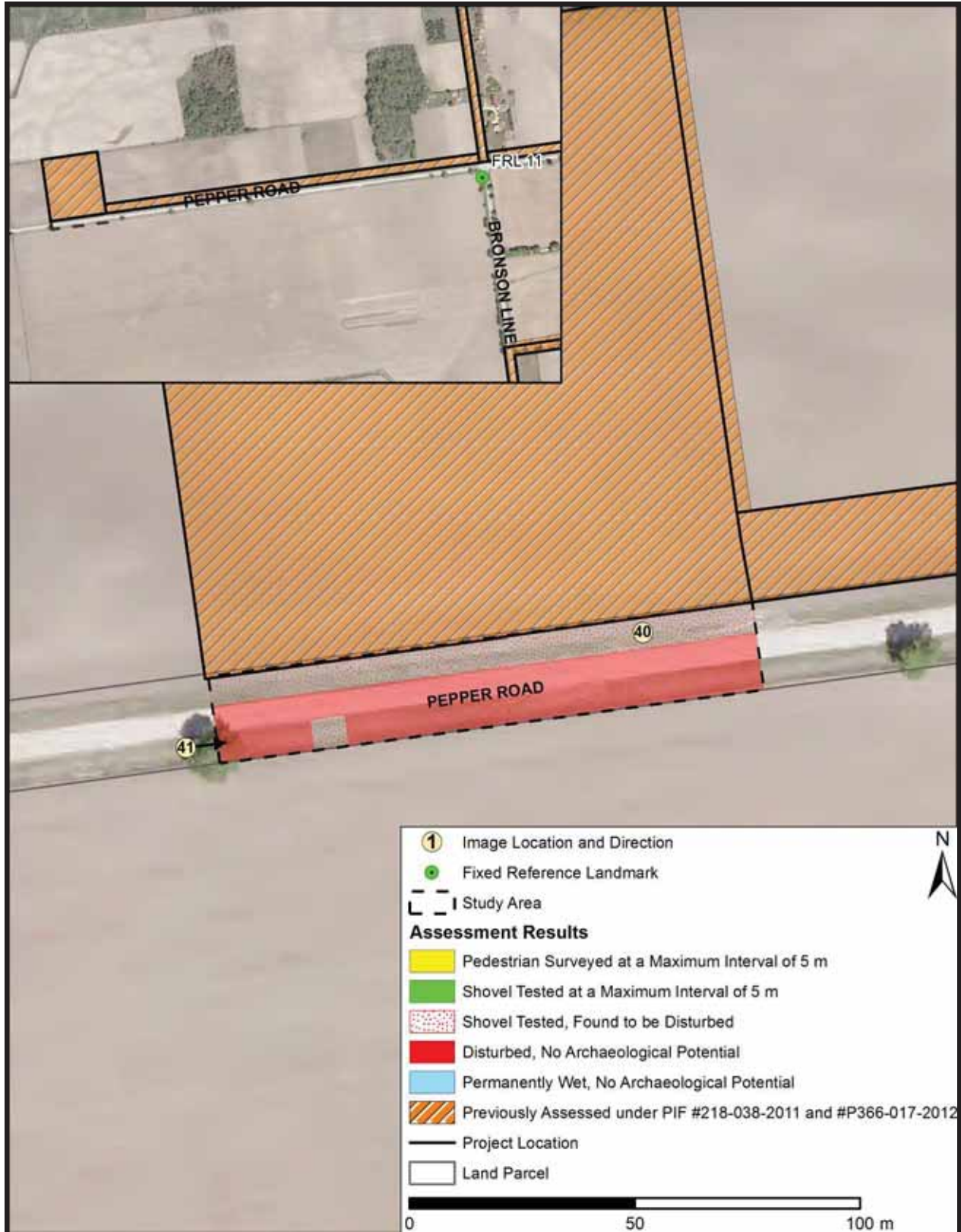


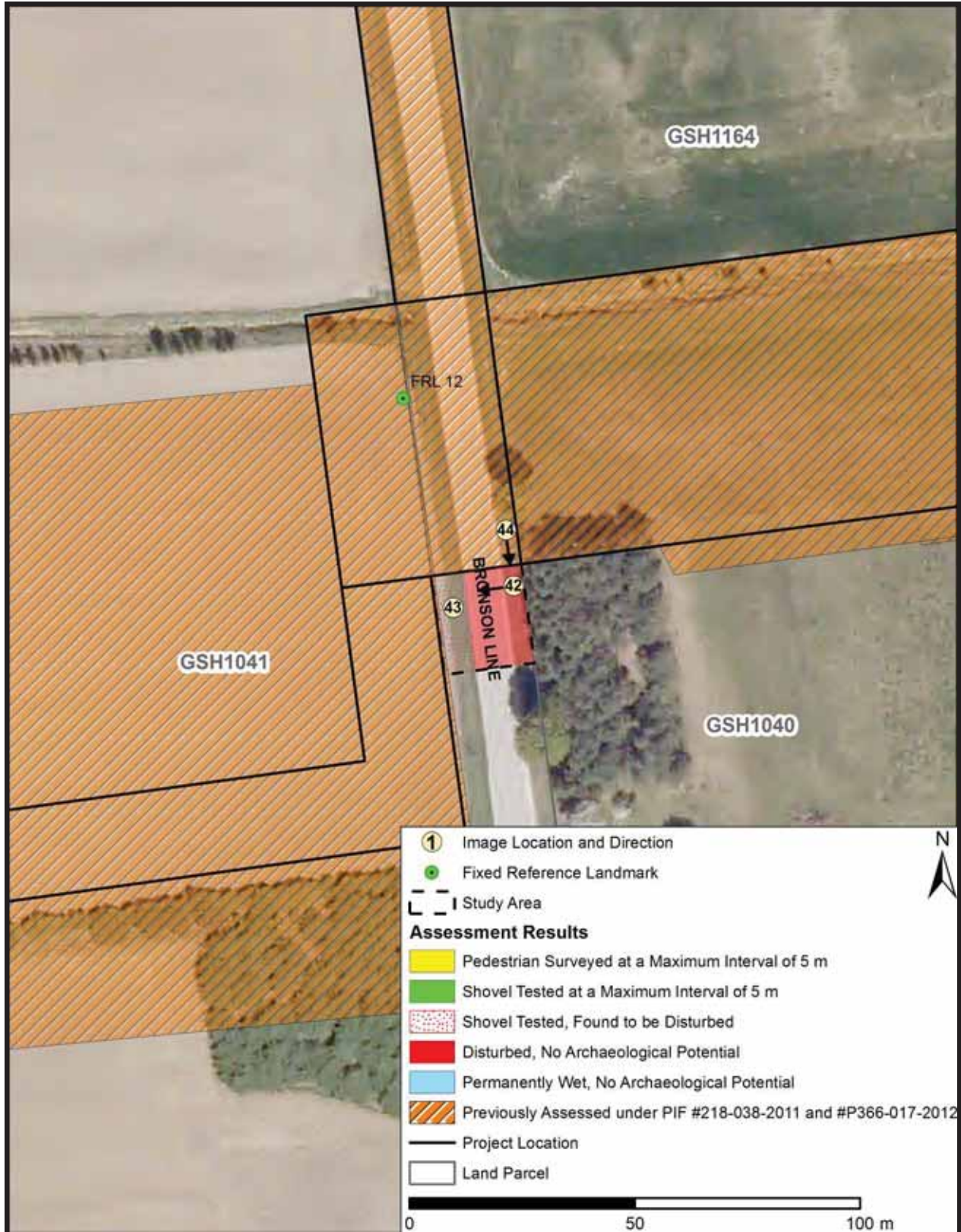




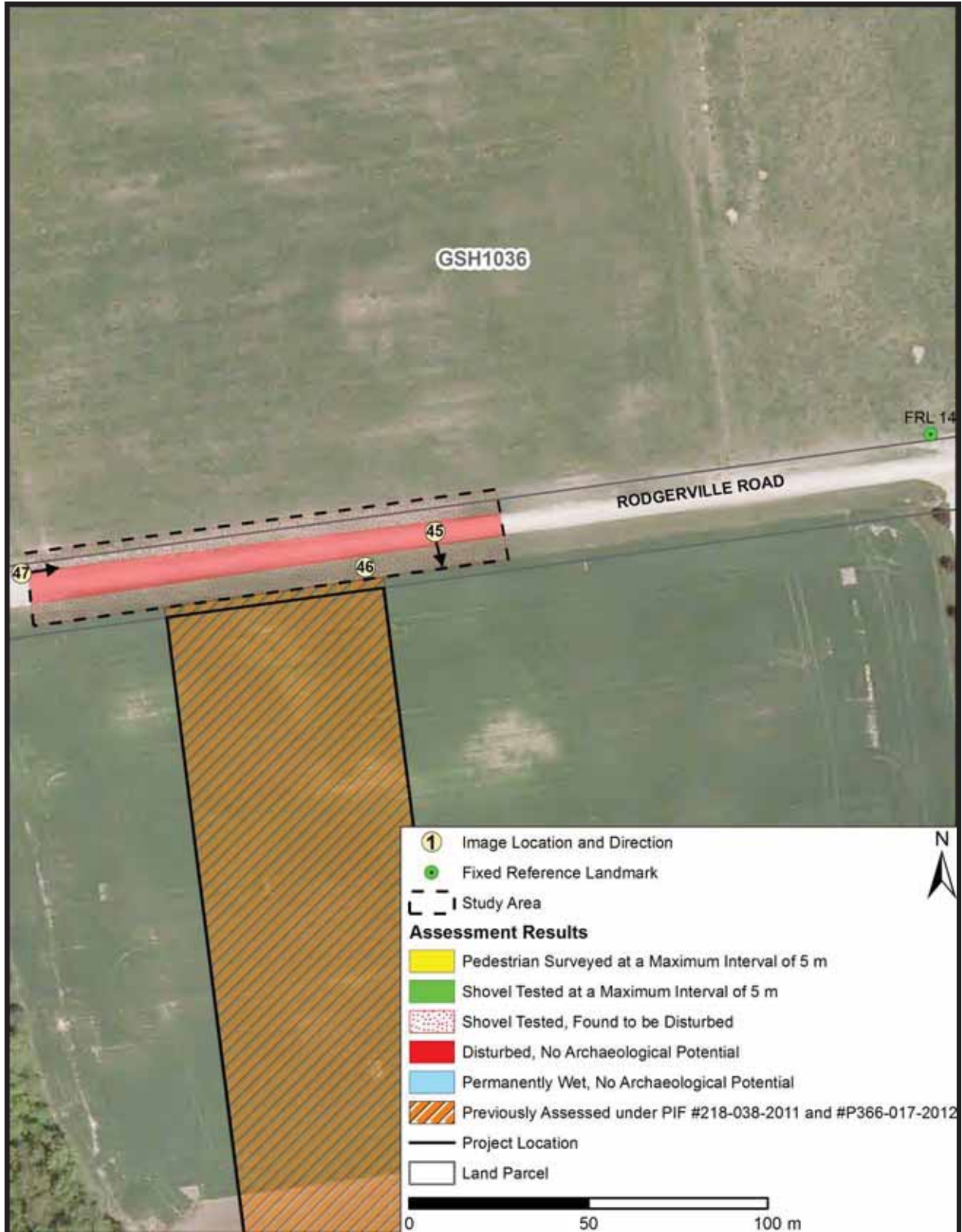
Map 39: Stage 2 Assessment Results – Field Methods and Images for GSH1035 (West)
 (Base Imagery Provided by NextEra)



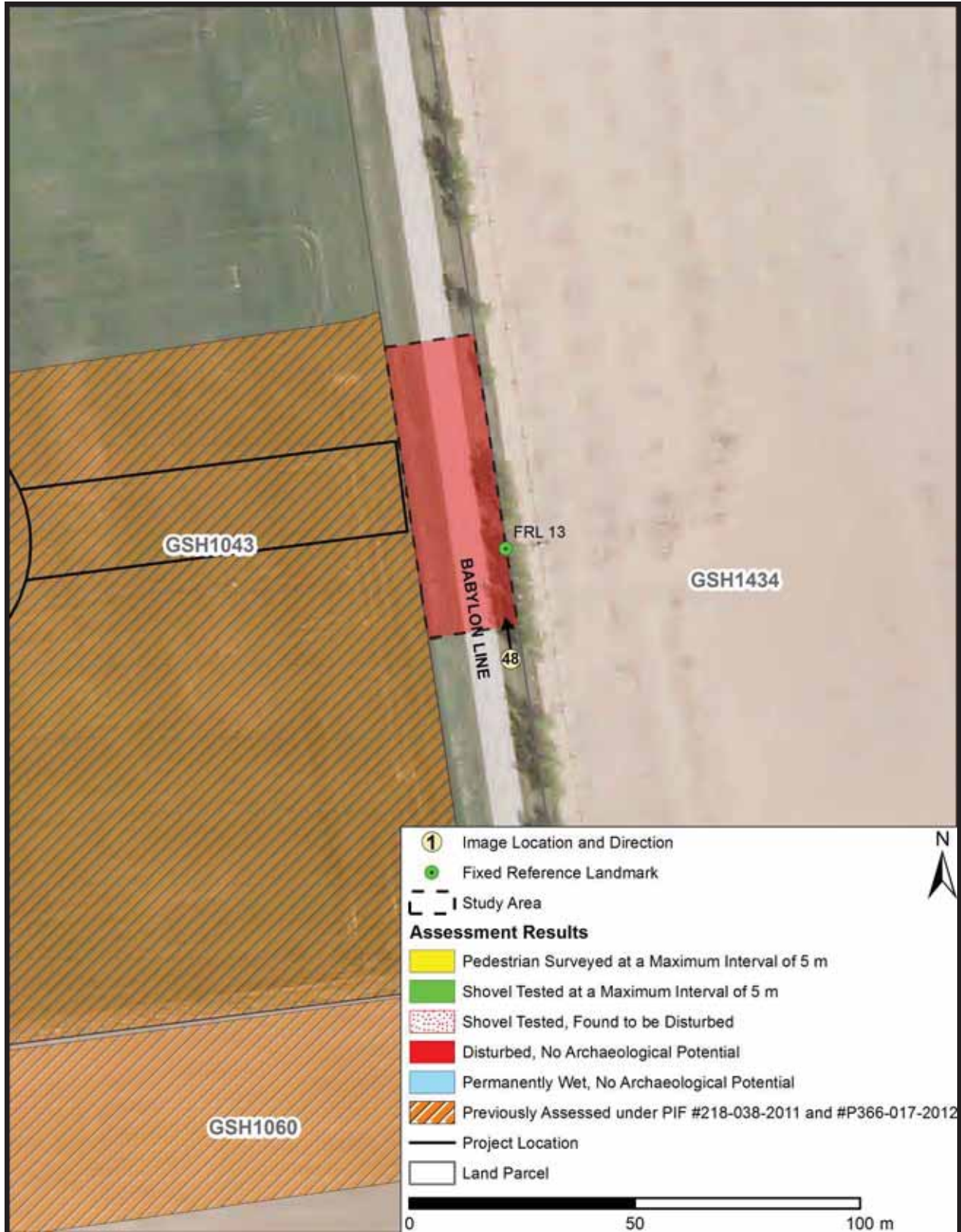


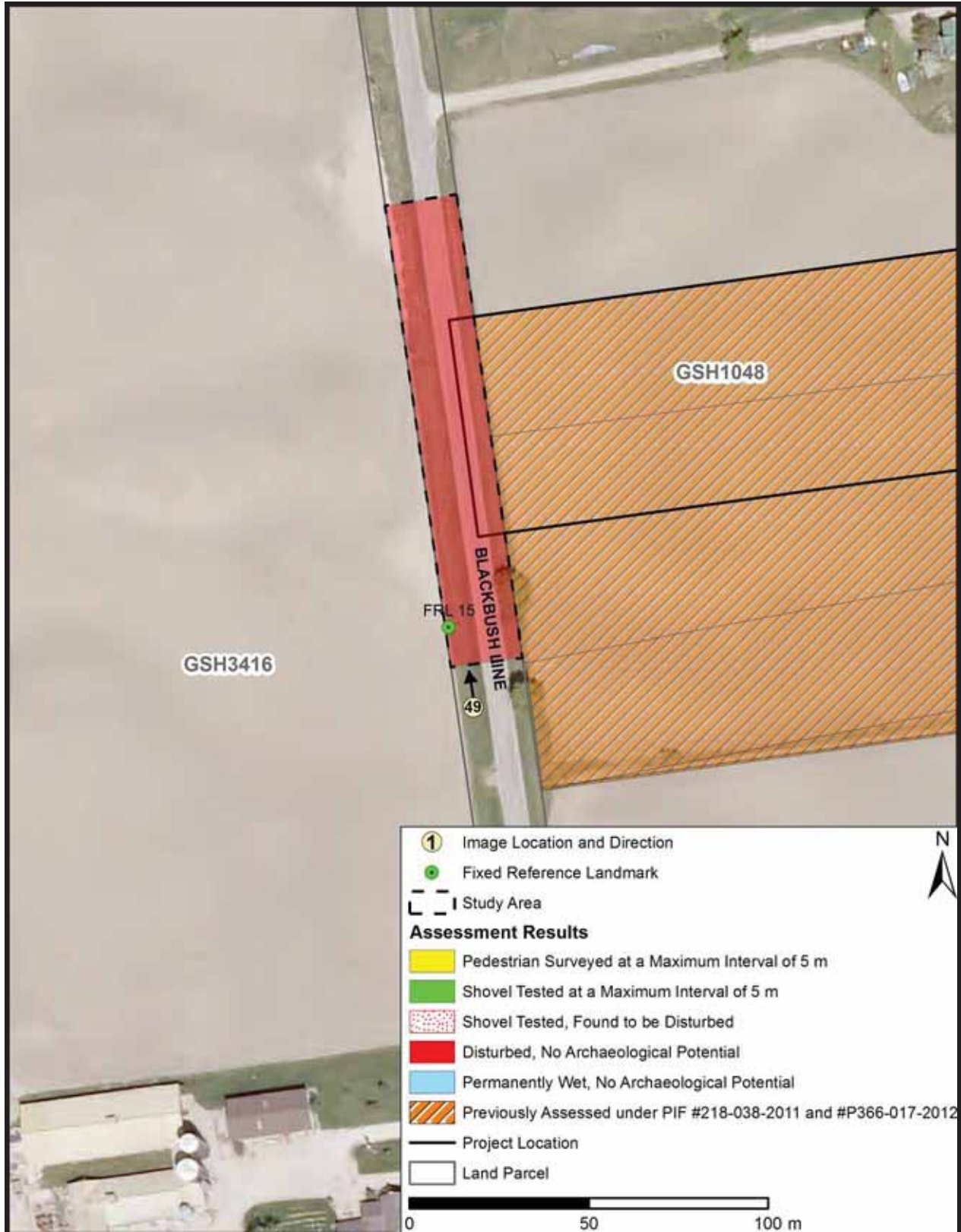


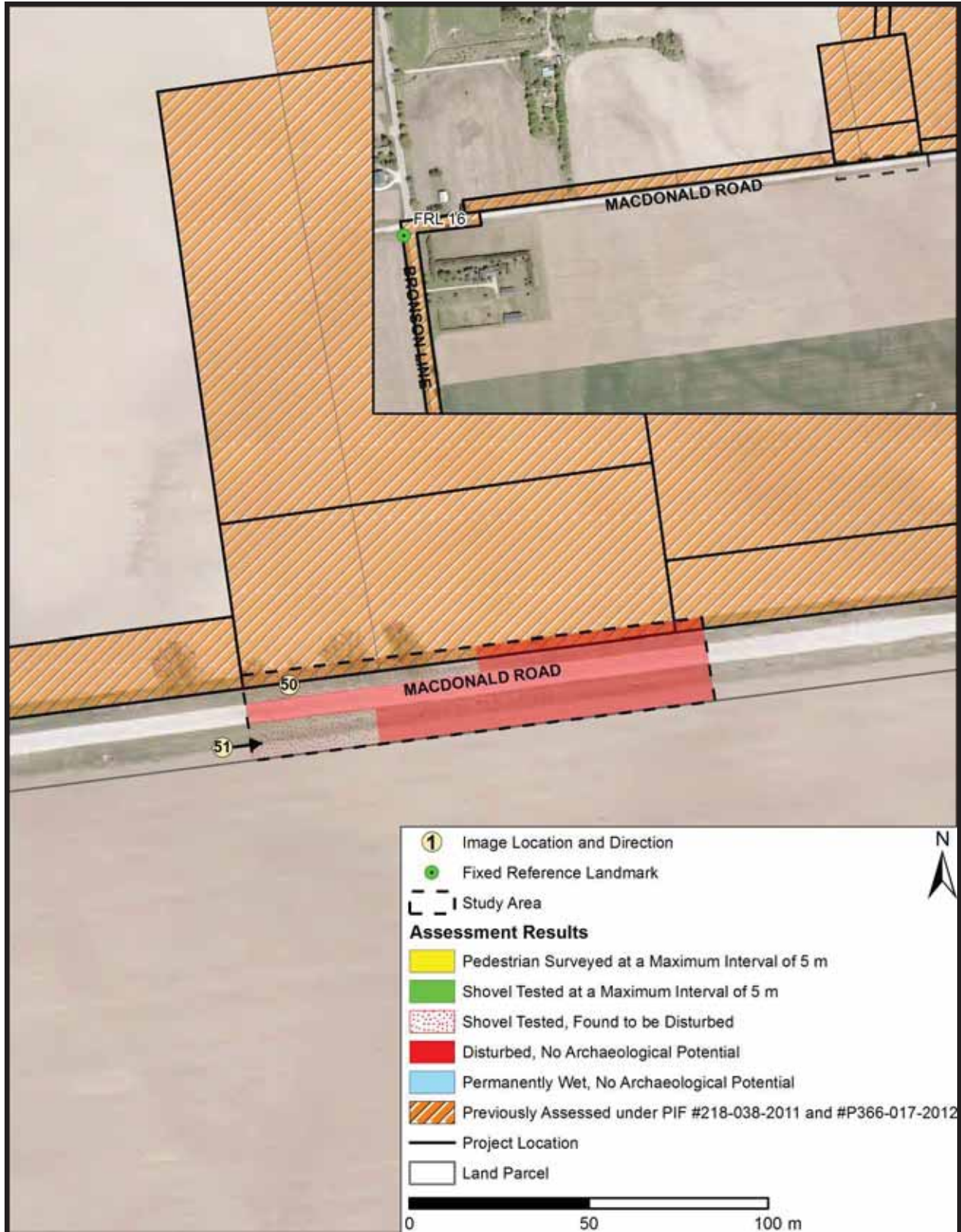
Map 42: Stage 2 Assessment Results – Field Methods and Images for GSH1040
 (Base Imagery Provided by NextEra)



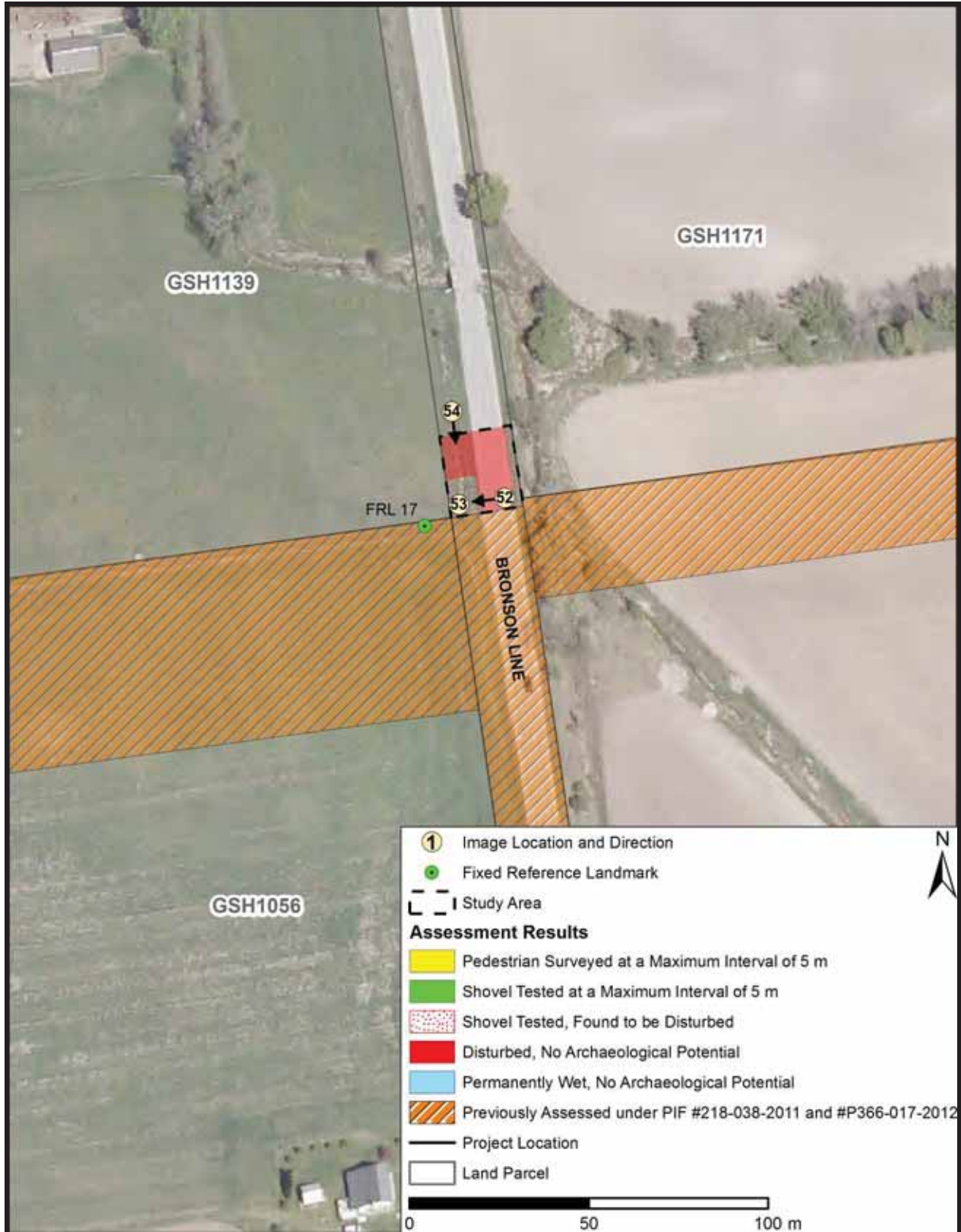
Map 43: Stage 2 Assessment Results – Field Methods and Images for GSH1043 (North)
 (Base Imagery Provided by NextEra)



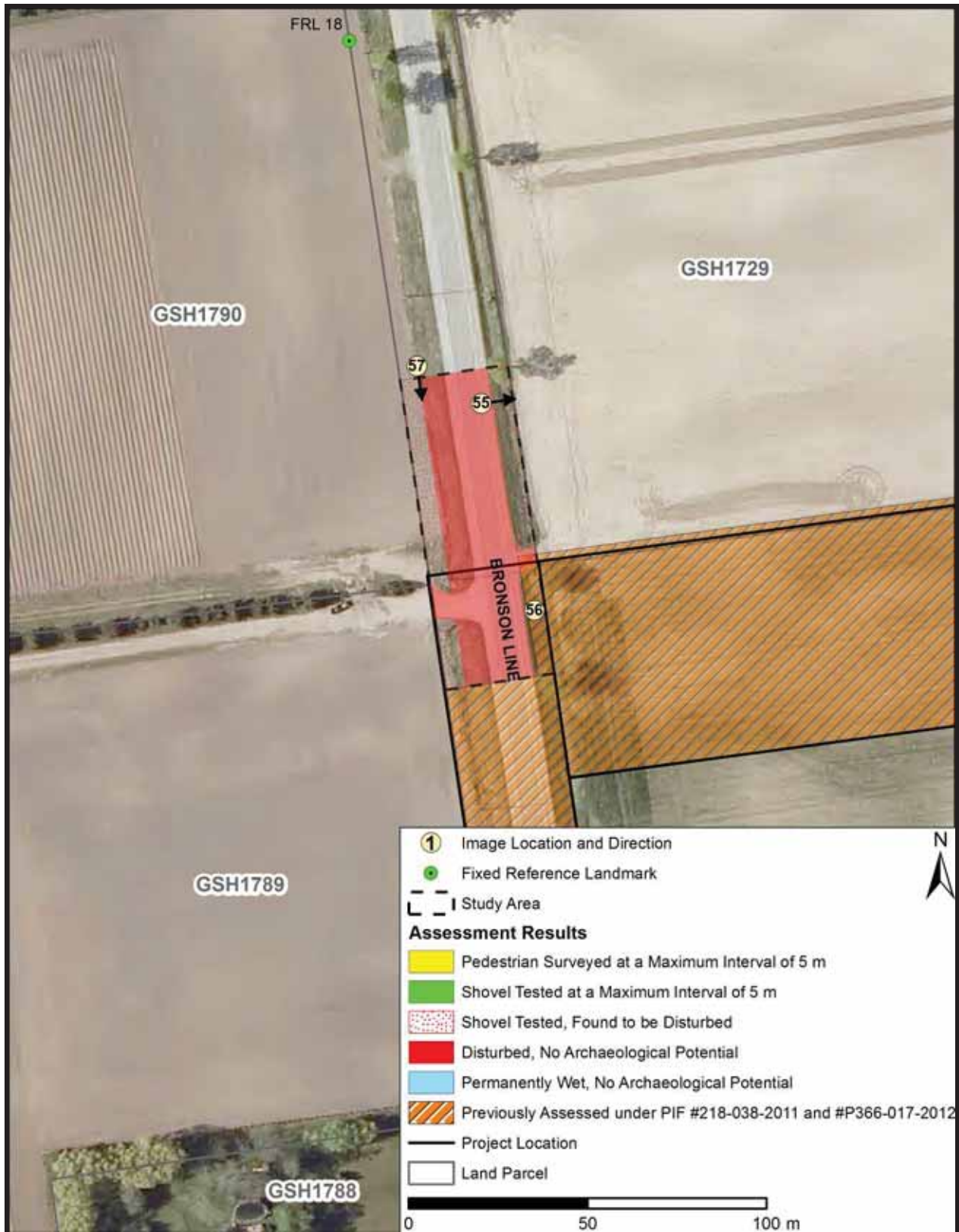


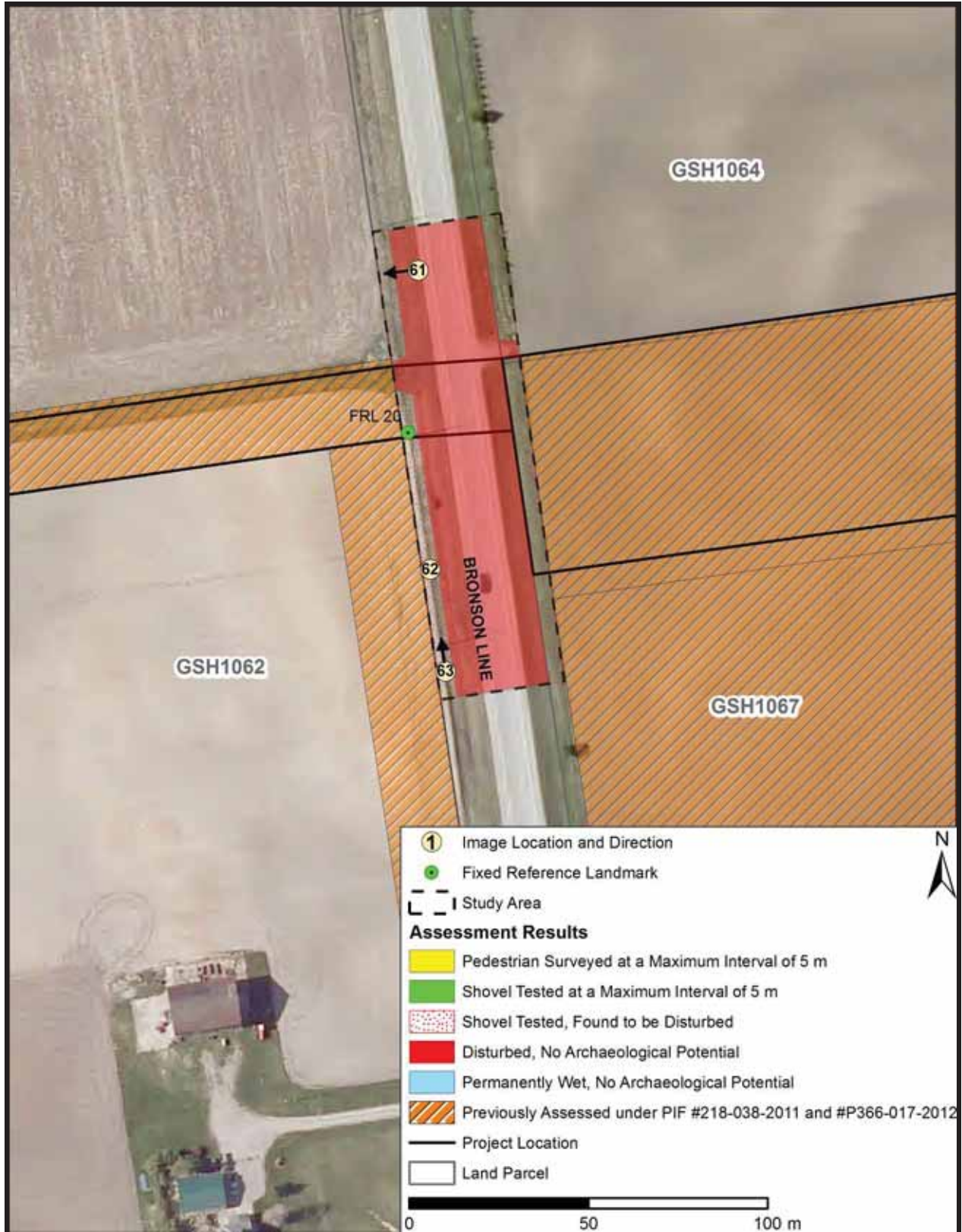


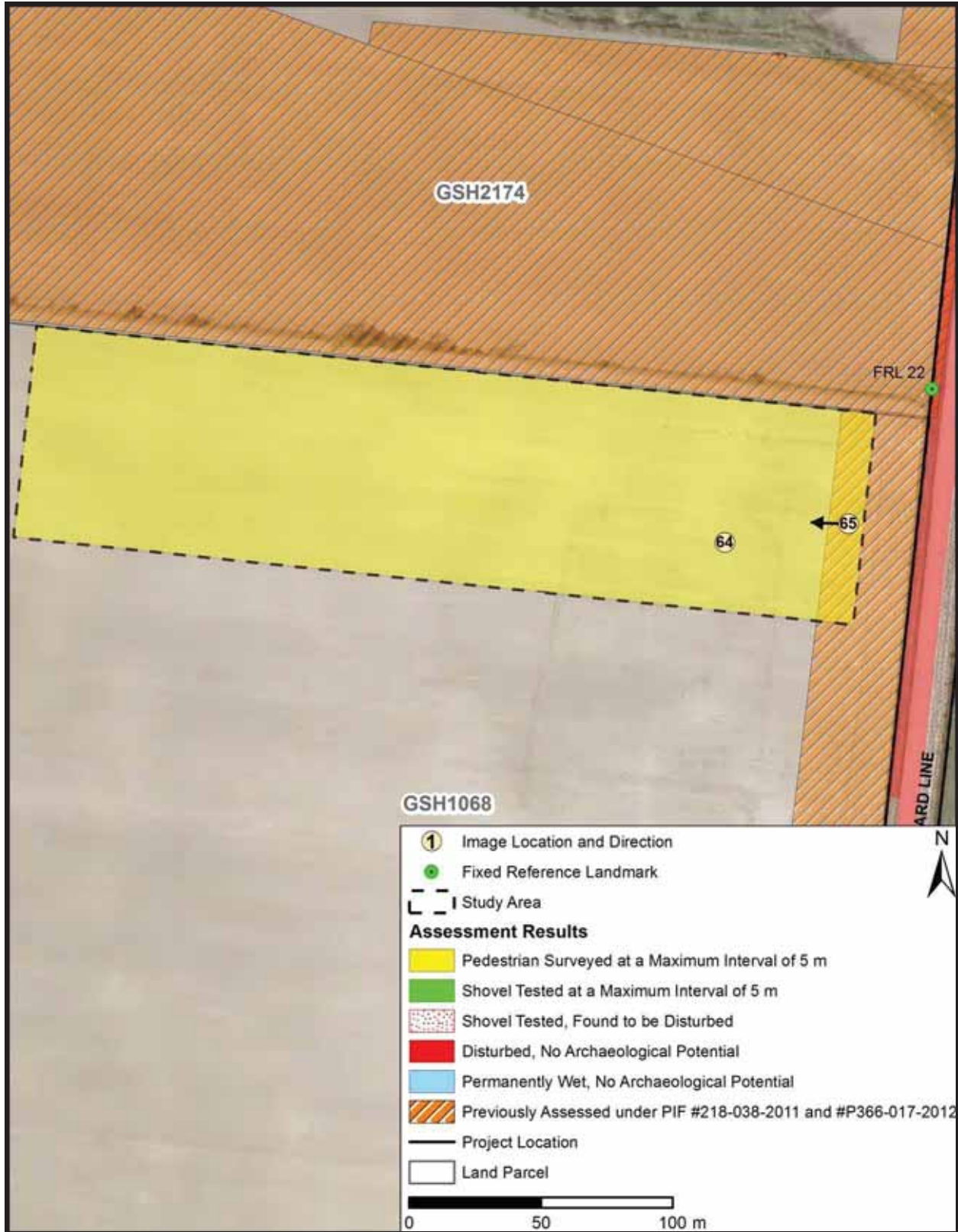
Map 46: Stage 2 Assessment Results – Field Methods and Images for GSH1049
 (Base Imagery Provided by NextEra)



Map 47: Stage 2 Assessment Results – Field Methods and Images for GSH1056
(Base Imagery Provided by NextEra)

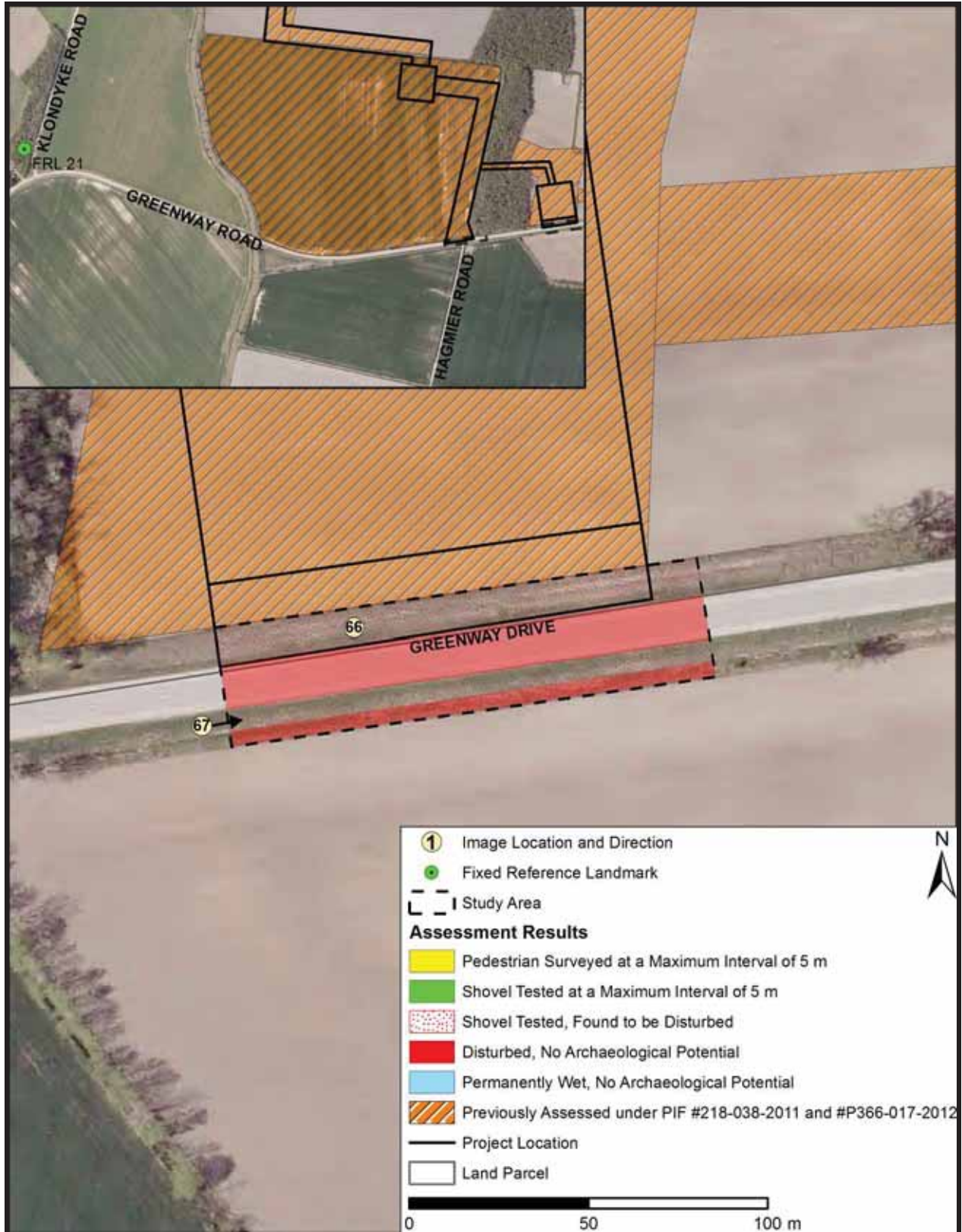


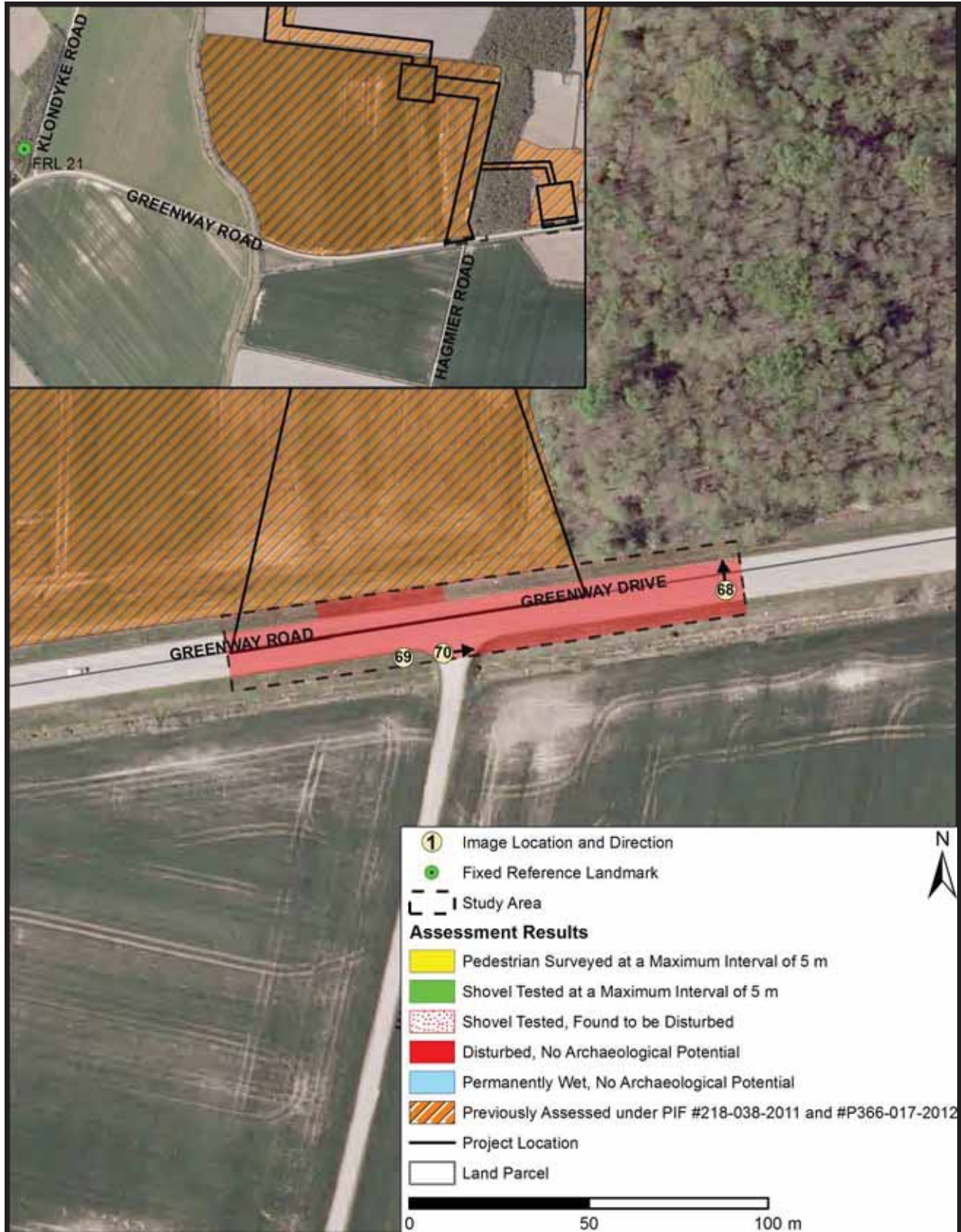




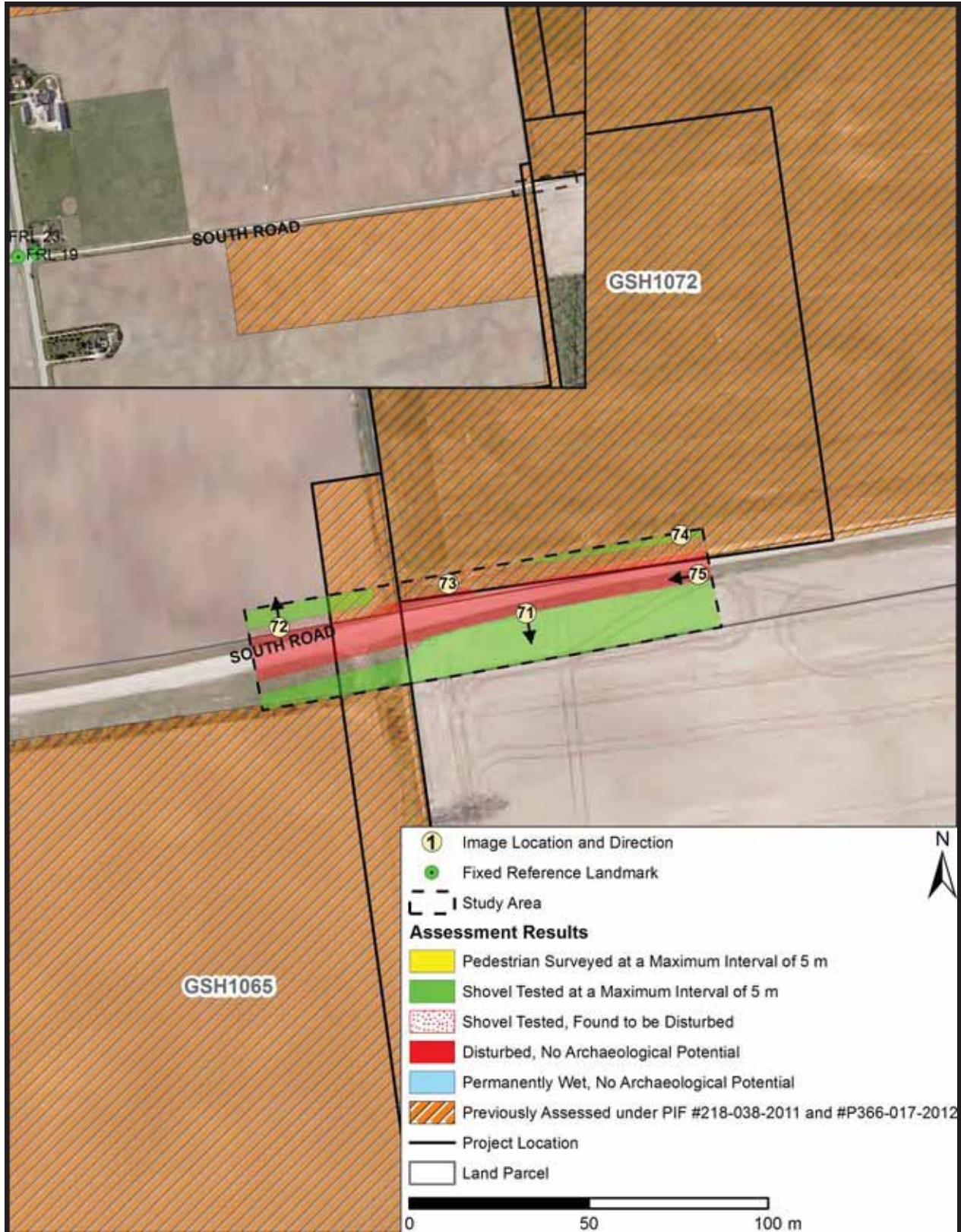
Map 51: Stage 2 Assessment Results – Field Methods and Images for GSH1068 (Add Land)

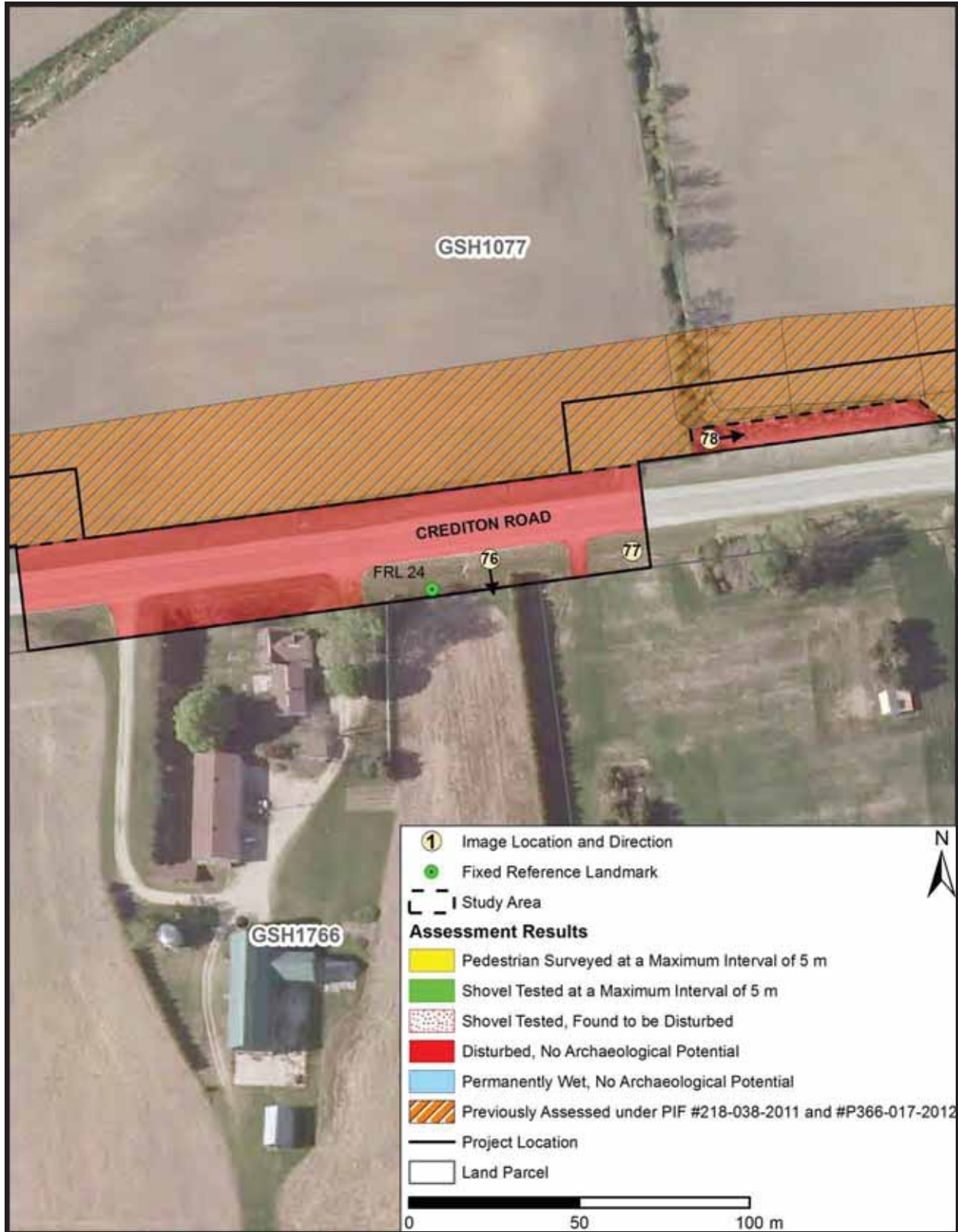
(Base Imagery Provided by NextEra)



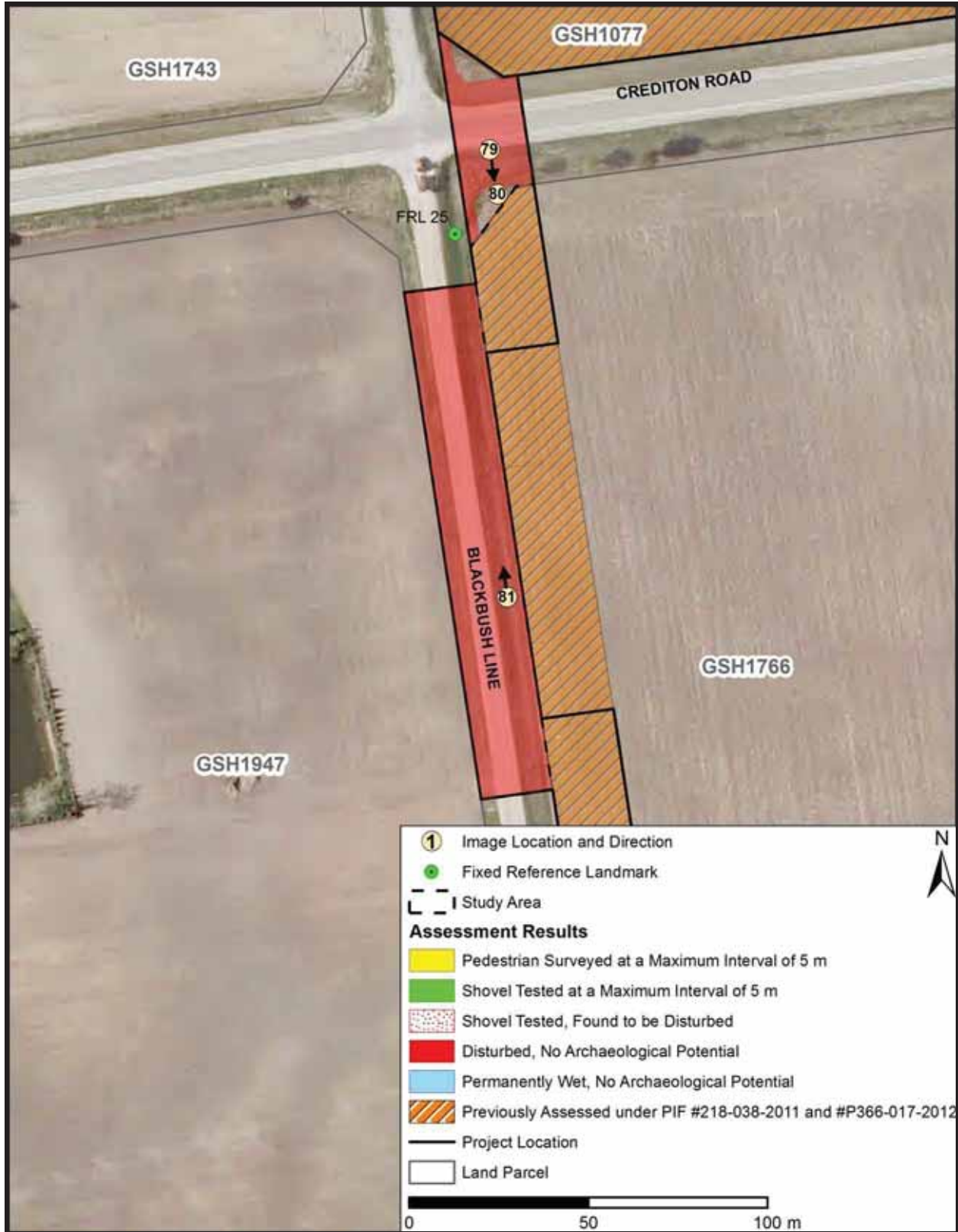


Map 53: Stage 2 Assessment Results – Field Methods and Images for GSH1068 (West)
 (Base Imagery Provided by NextEra)

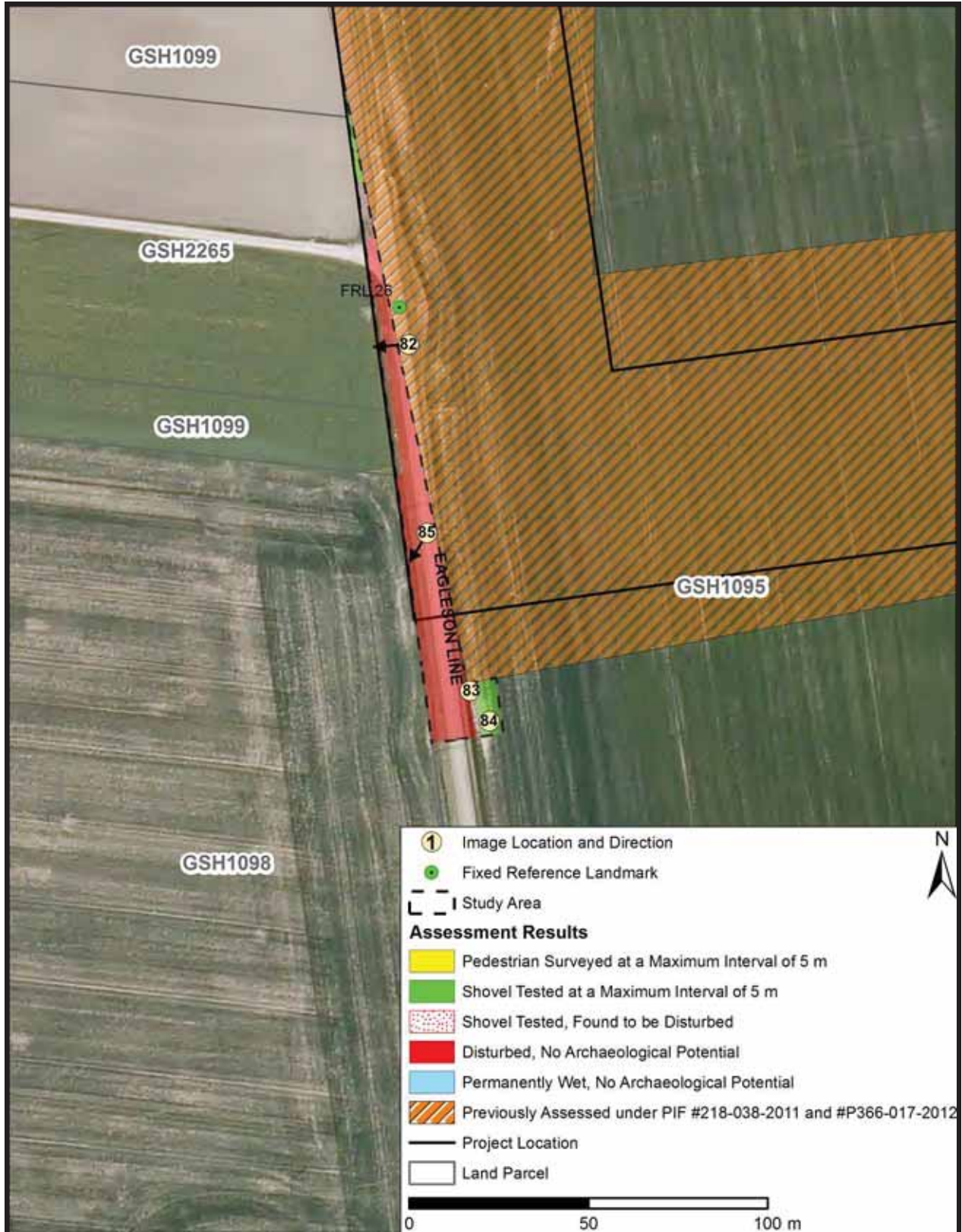




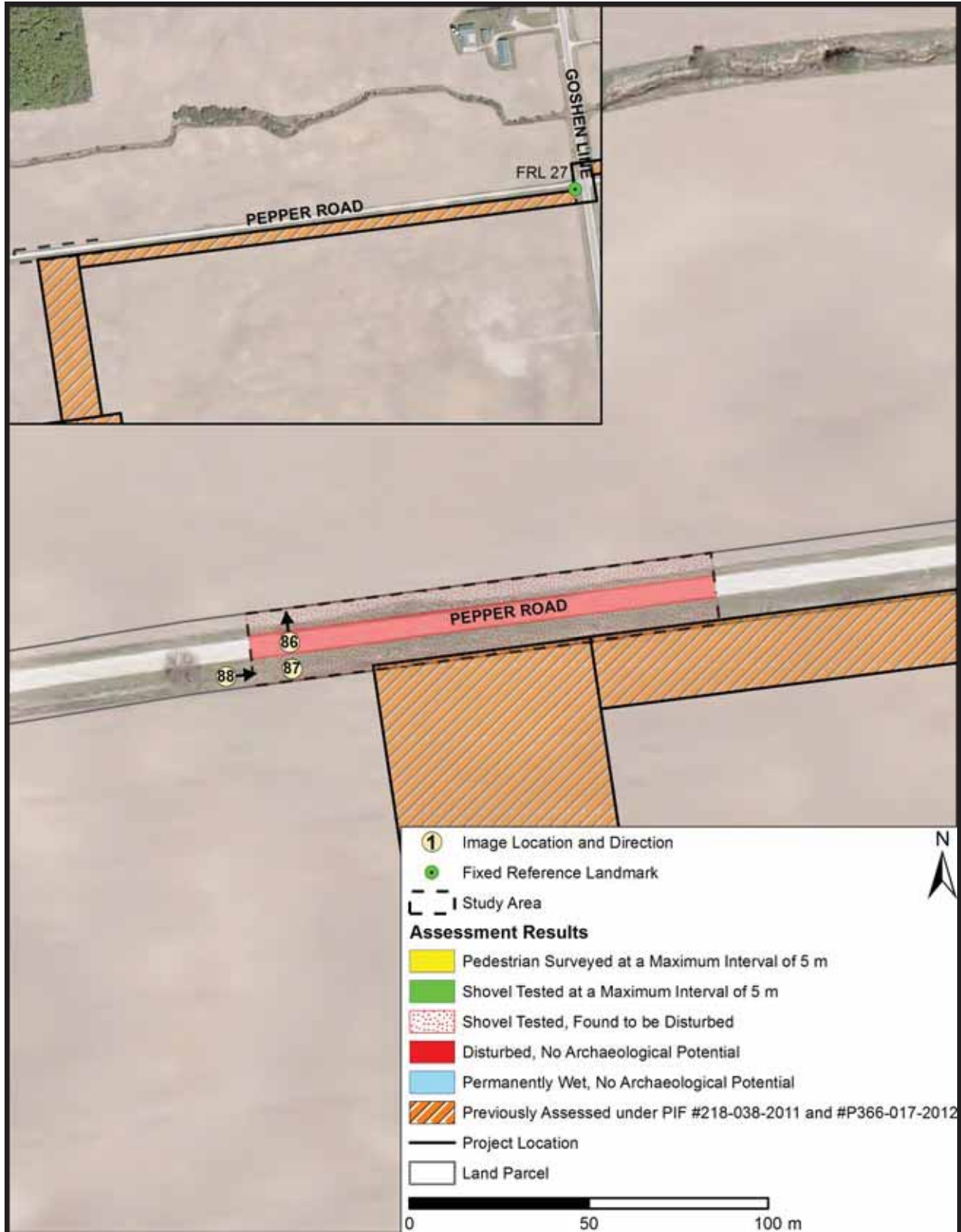
Map 55: Stage 2 Assessment Results – Field Methods and Images for GSH1077 (East, Centre)
 (Base Imagery Provided by NextEra)

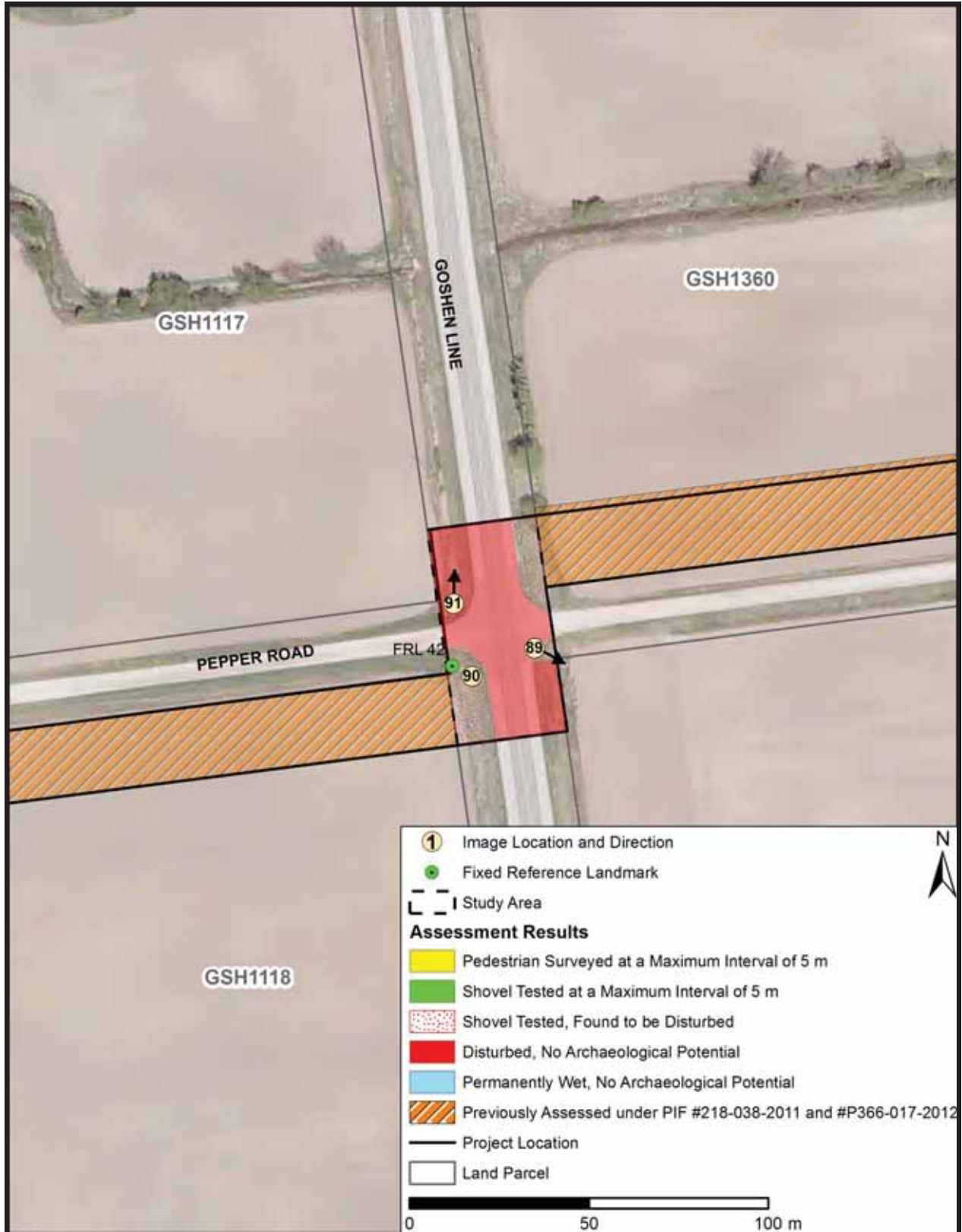


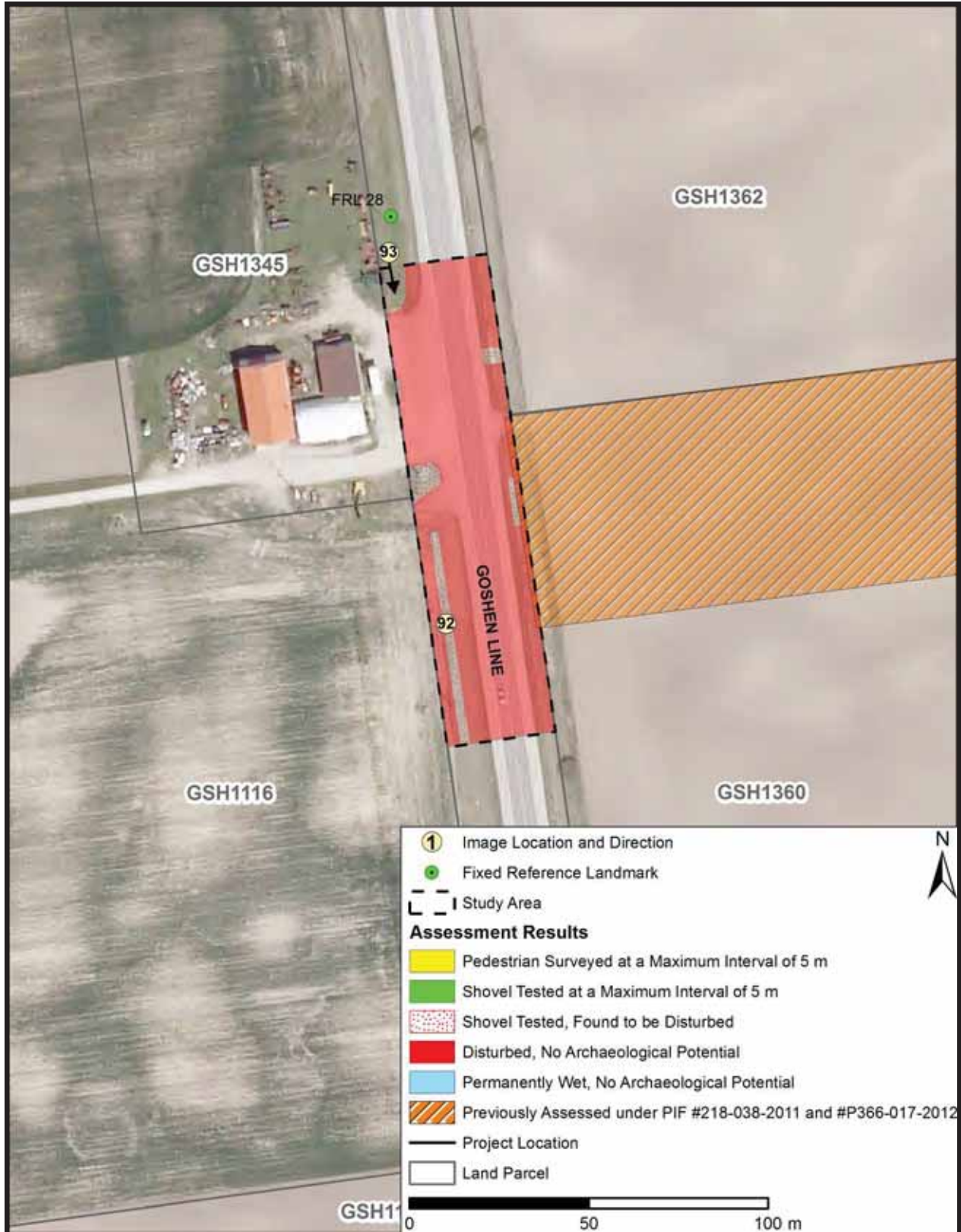
Map 56: Stage 2 Assessment Results – Field Methods and Images for GSH1077 (West)/1766 (North)
 (Base Imagery Provided by NextEra)



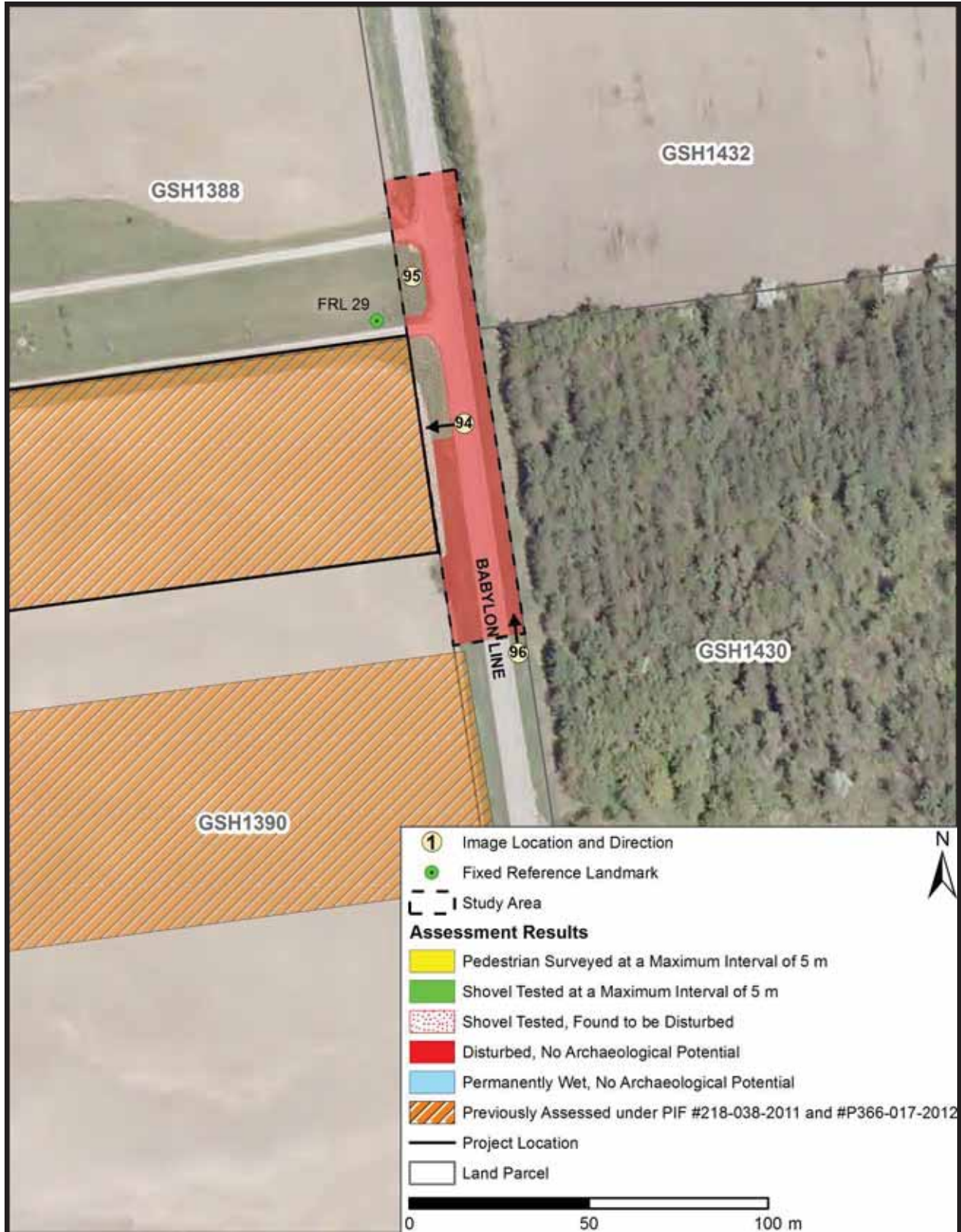
Map 57: Stage 2 Assessment Results – Field Methods and Images for GSH1095
 (Base Imagery Provided by NextEra)

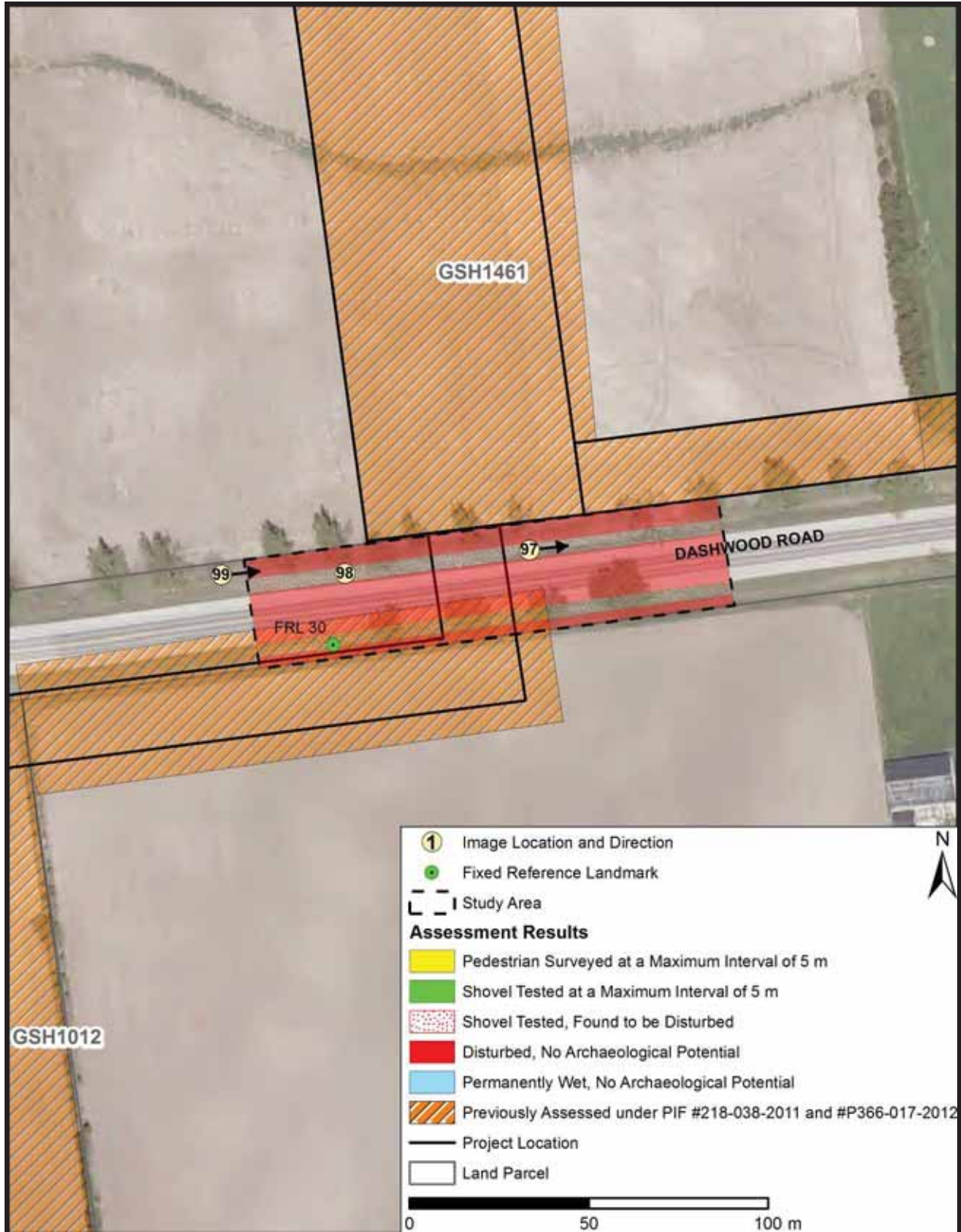




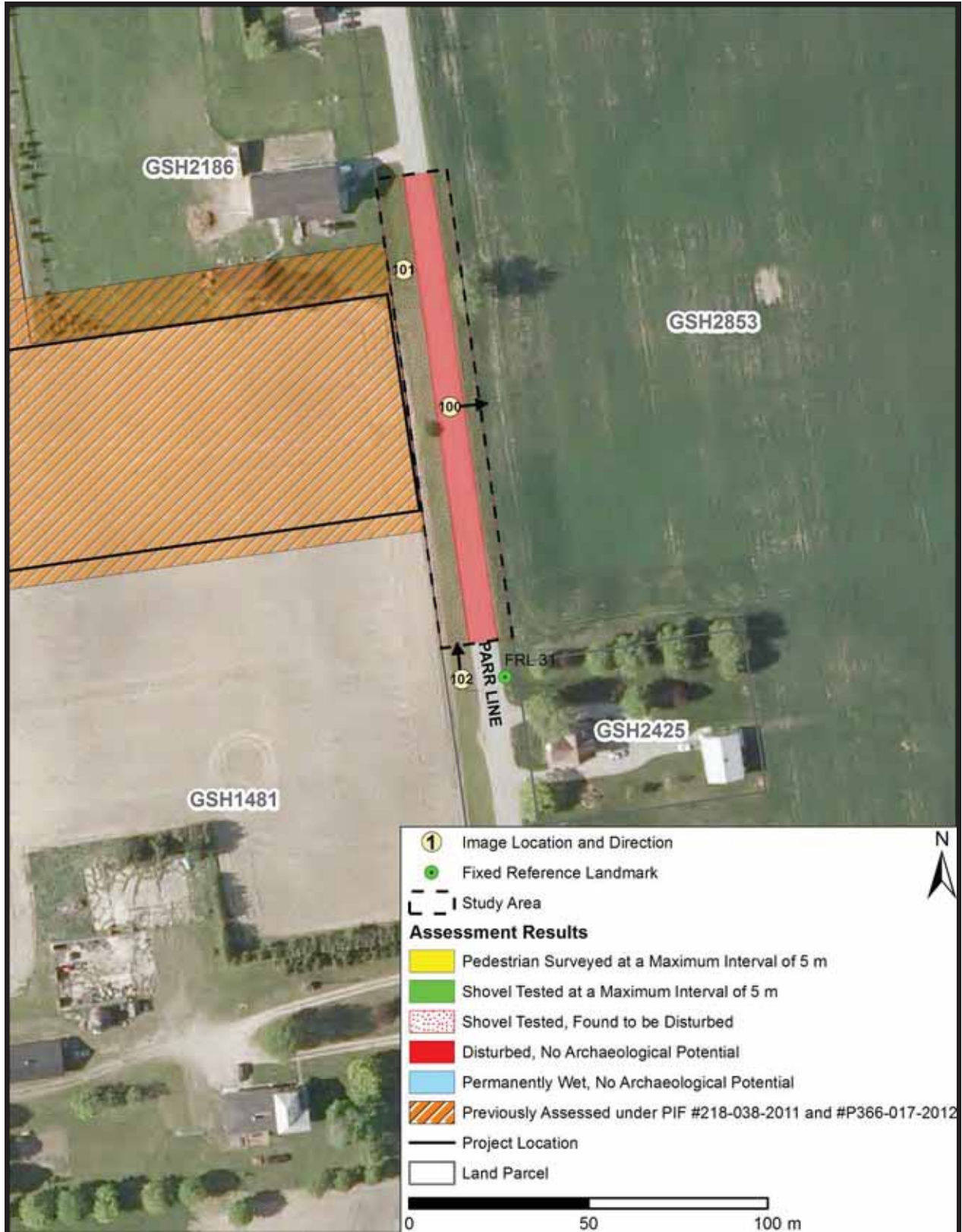


Map 60: Stage 2 Assessment Results – Field Methods and Images for GSH1360 (North)
 (Base Imagery Provided by NextEra)

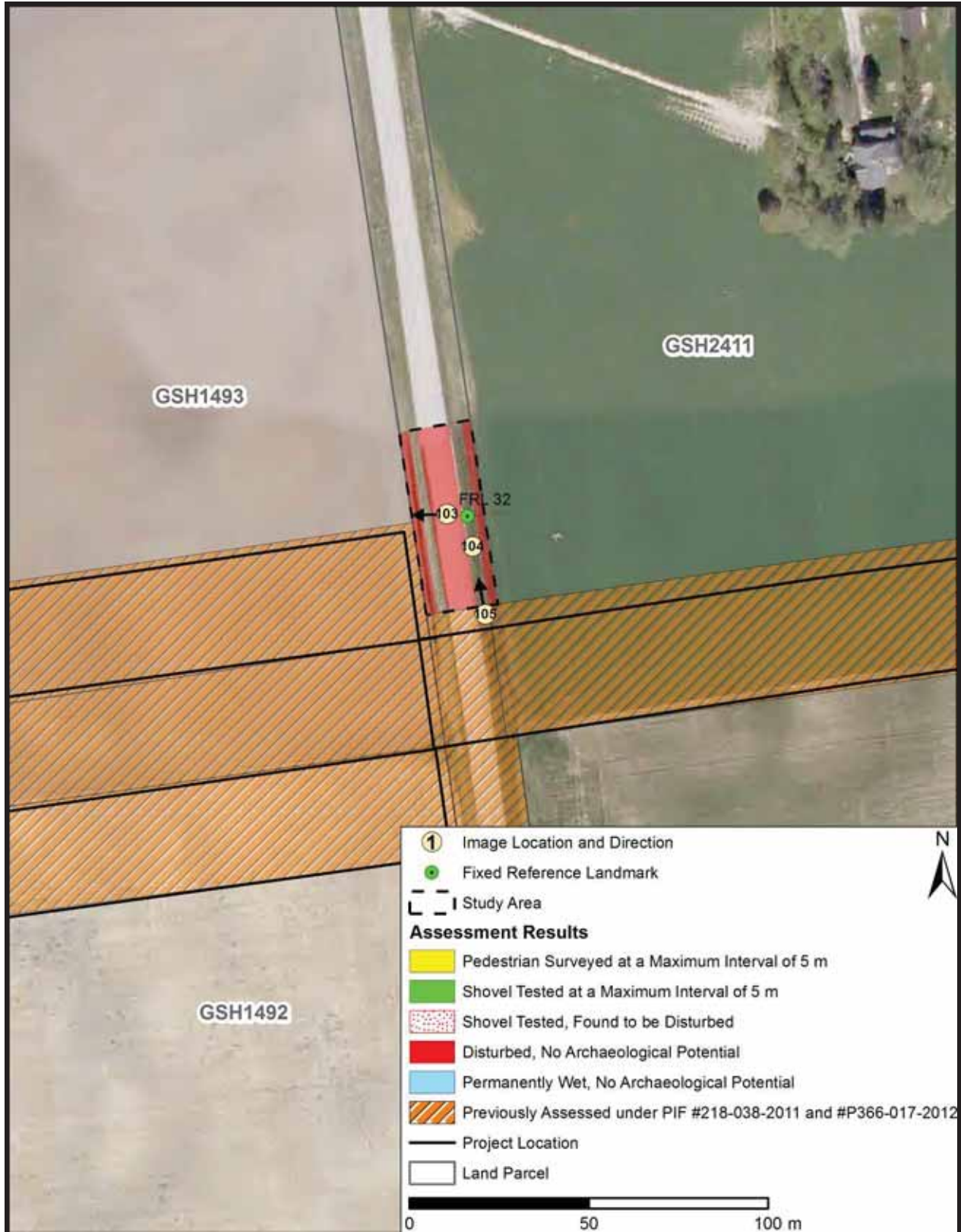




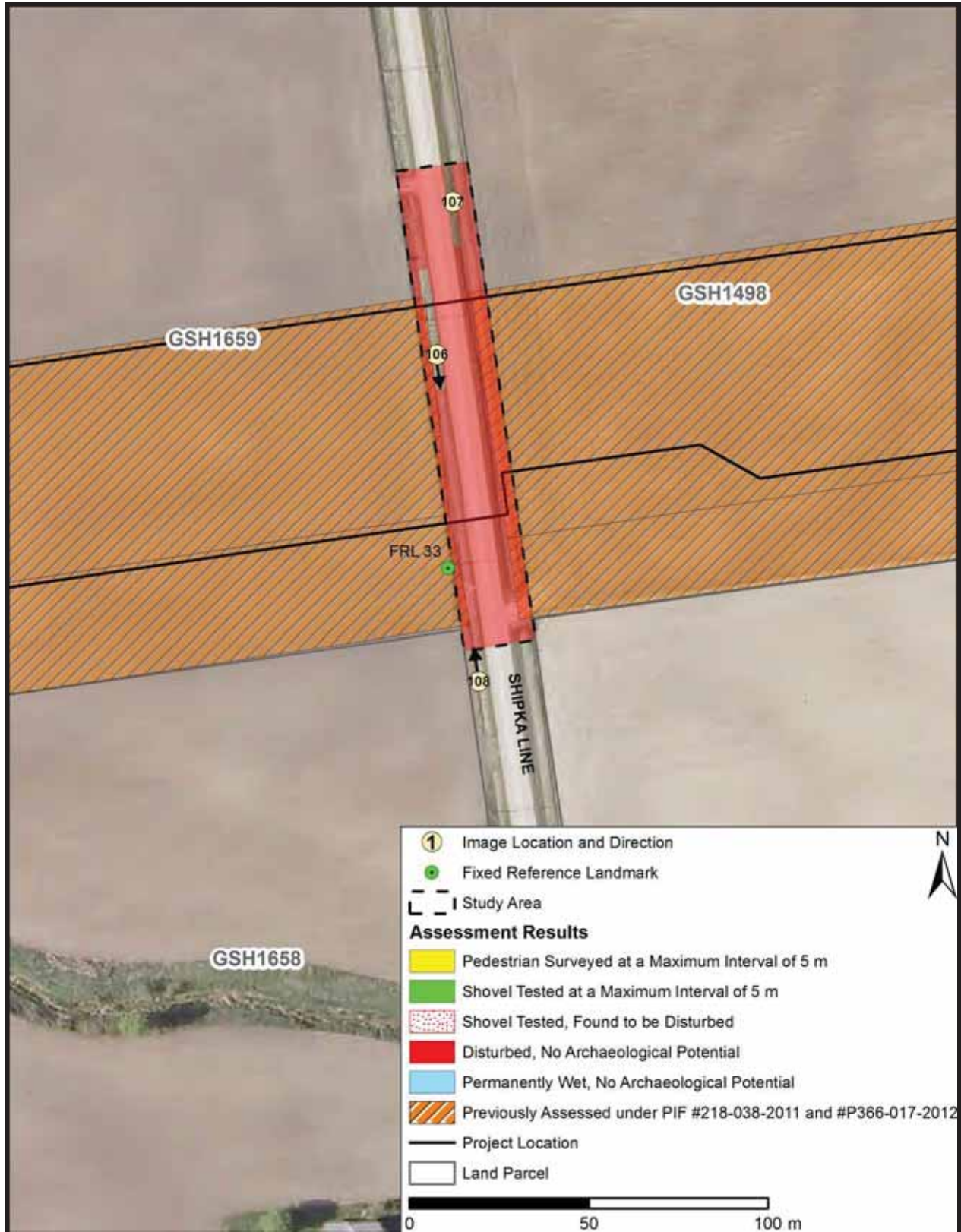
Map 62: Stage 2 Assessment Results – Field Methods and Images for GSH1461
 (Base Imagery Provided by NextEra)



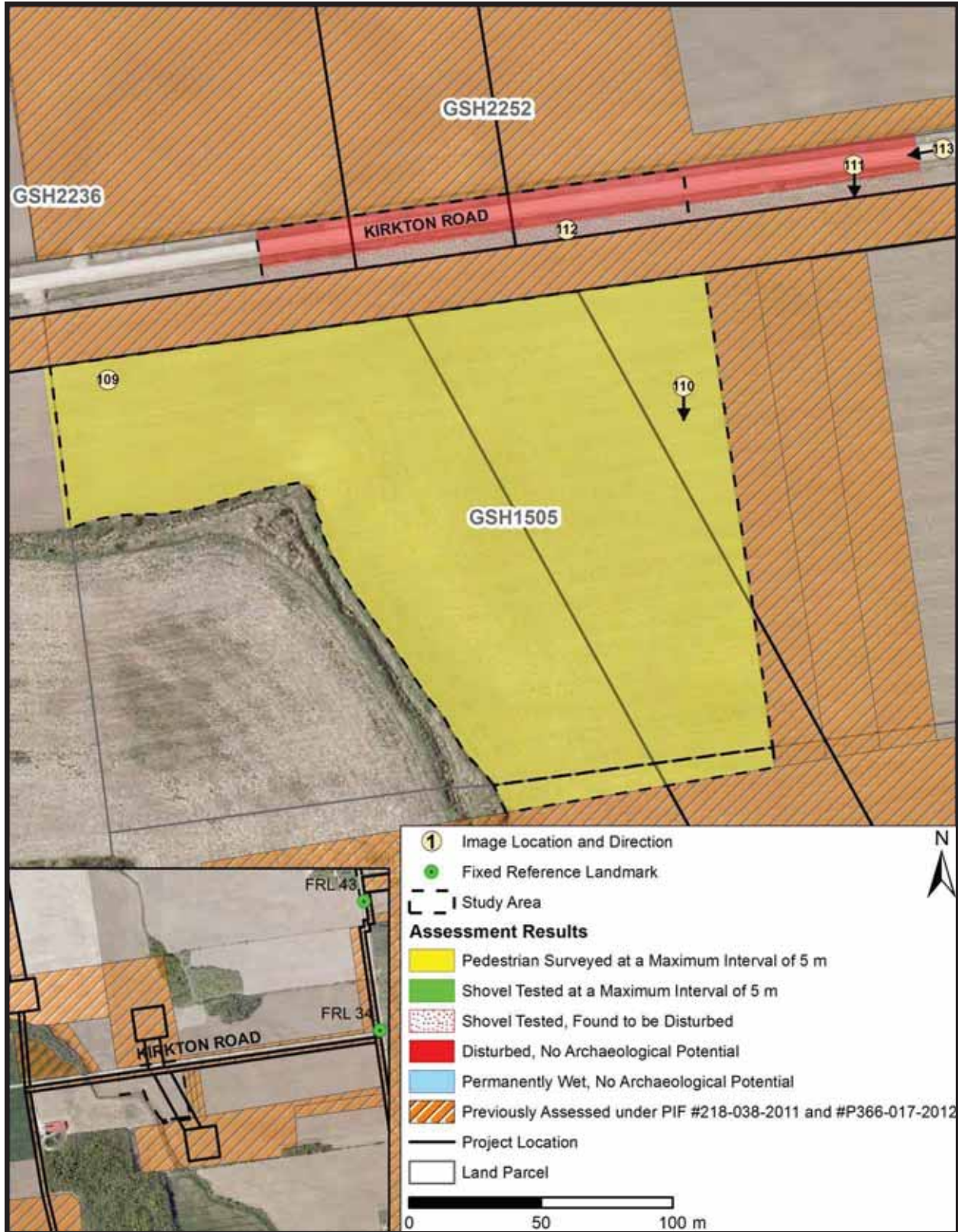
Map 63: Stage 2 Assessment Results – Field Methods and Images for GSH1481
 (Base Imagery Provided by NextEra)



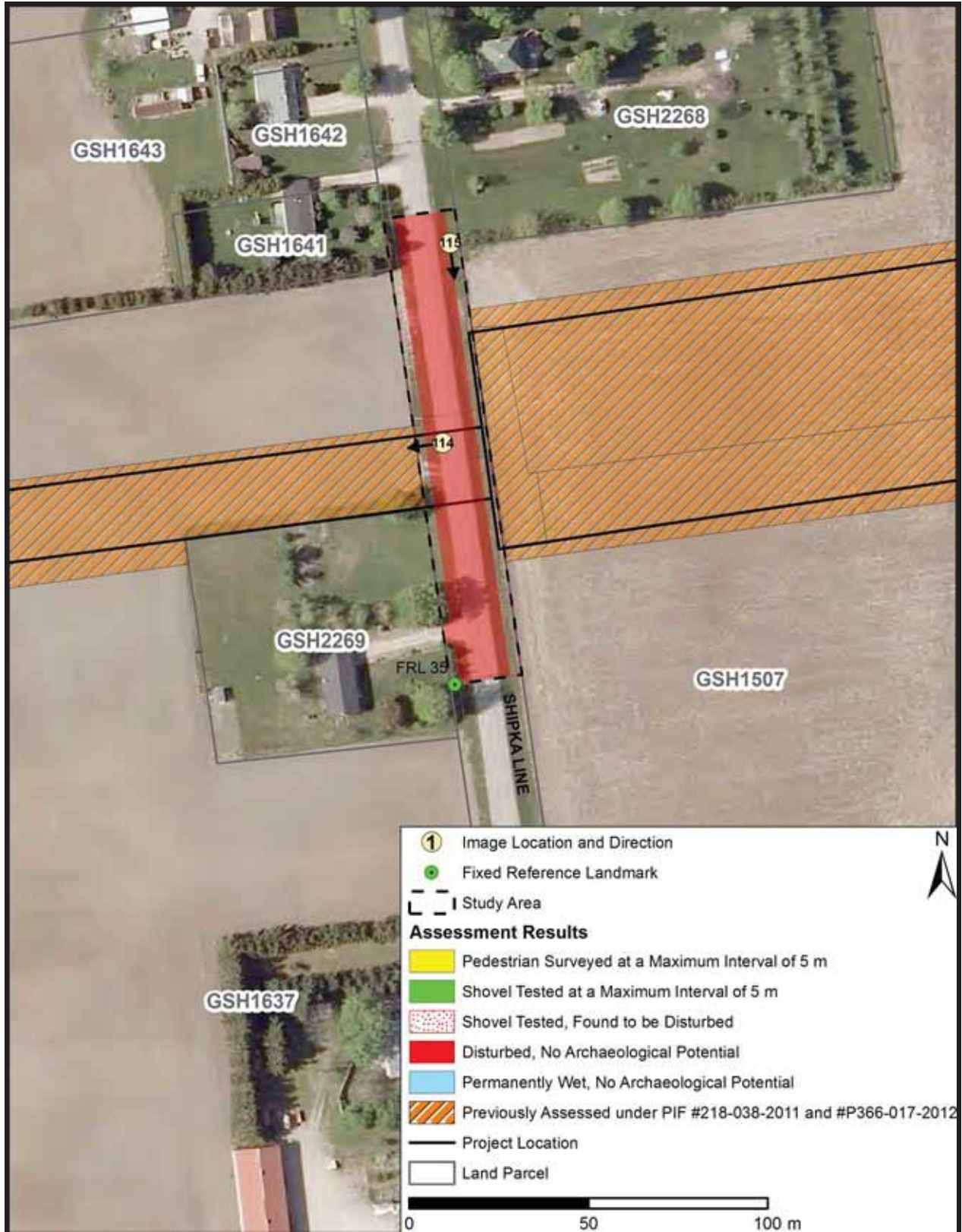
Map 64: Stage 2 Assessment Results – Field Methods and Images for GSH1493
 (Base Imagery Provided by NextEra)



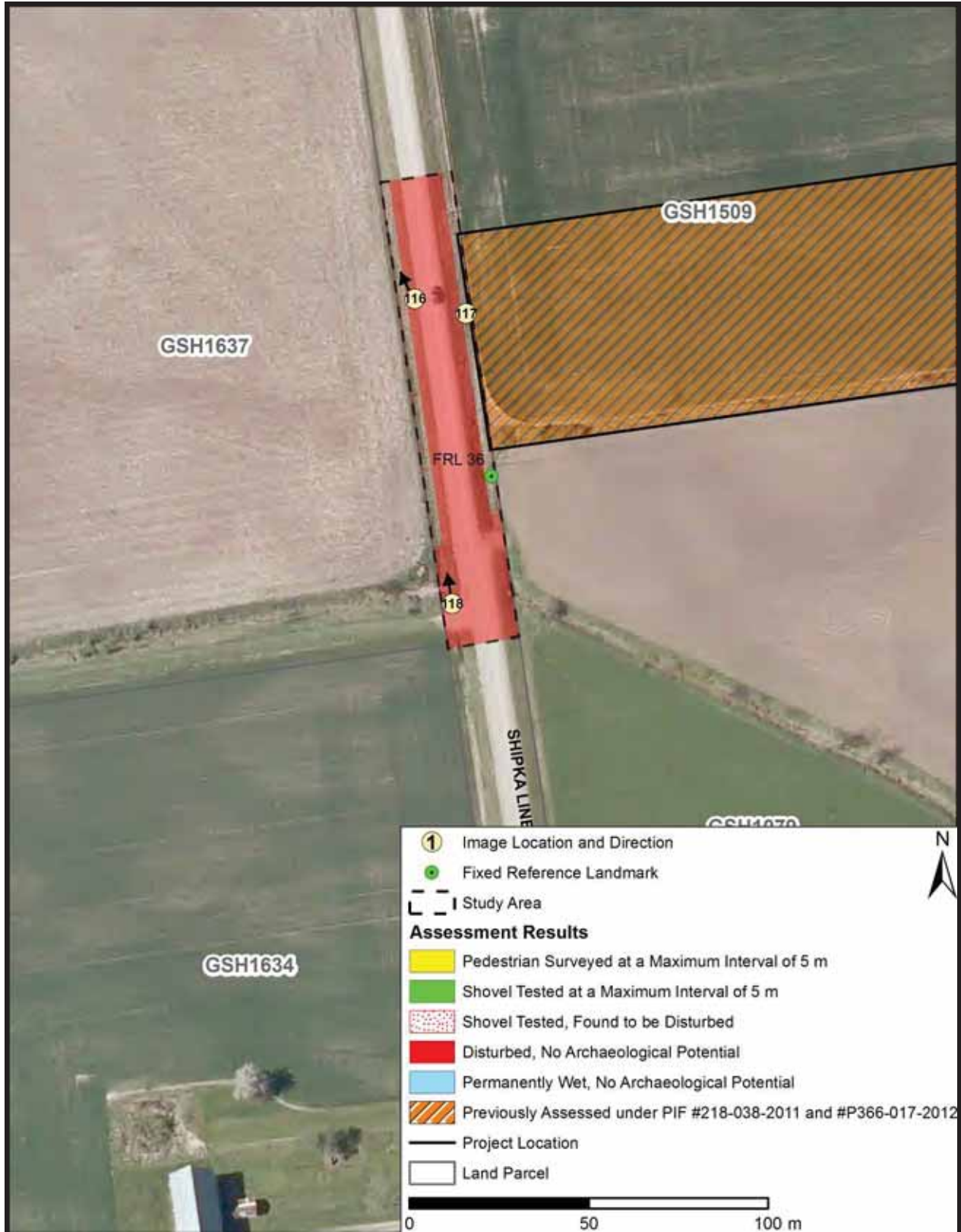
Map 65: Stage 2 Assessment Results – Field Methods and Images for GSH1498/1659
 (Base Imagery Provided by NextEra)



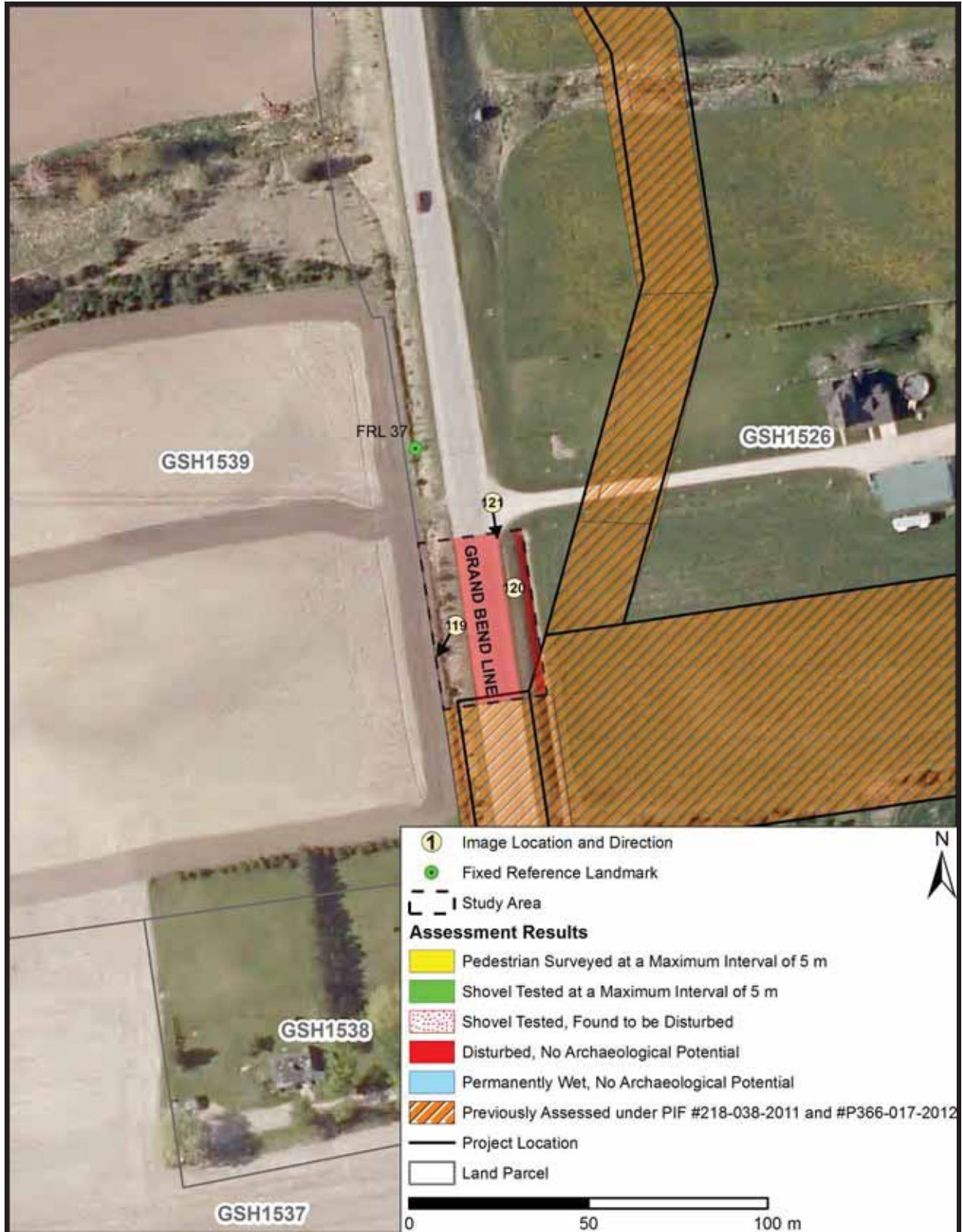
Map 66: Stage 2 Assessment Results – Field Methods and Images for GSH1505/2252/1504
 (Base Imagery Provided by NextEra)



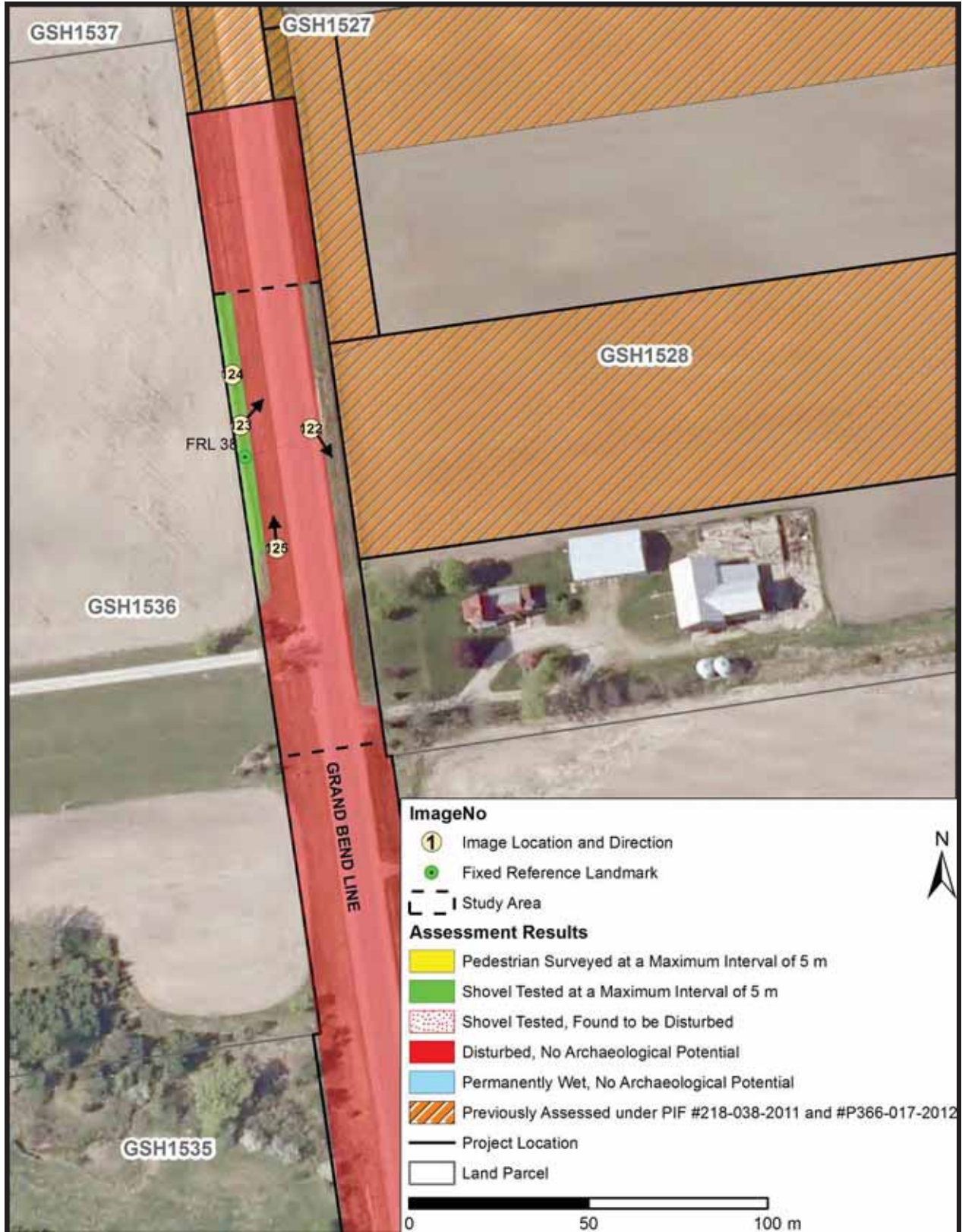
Map 67: Stage 2 Assessment Results – Field Methods and Images for GSH1507
(Base Imagery Provided by NextEra)



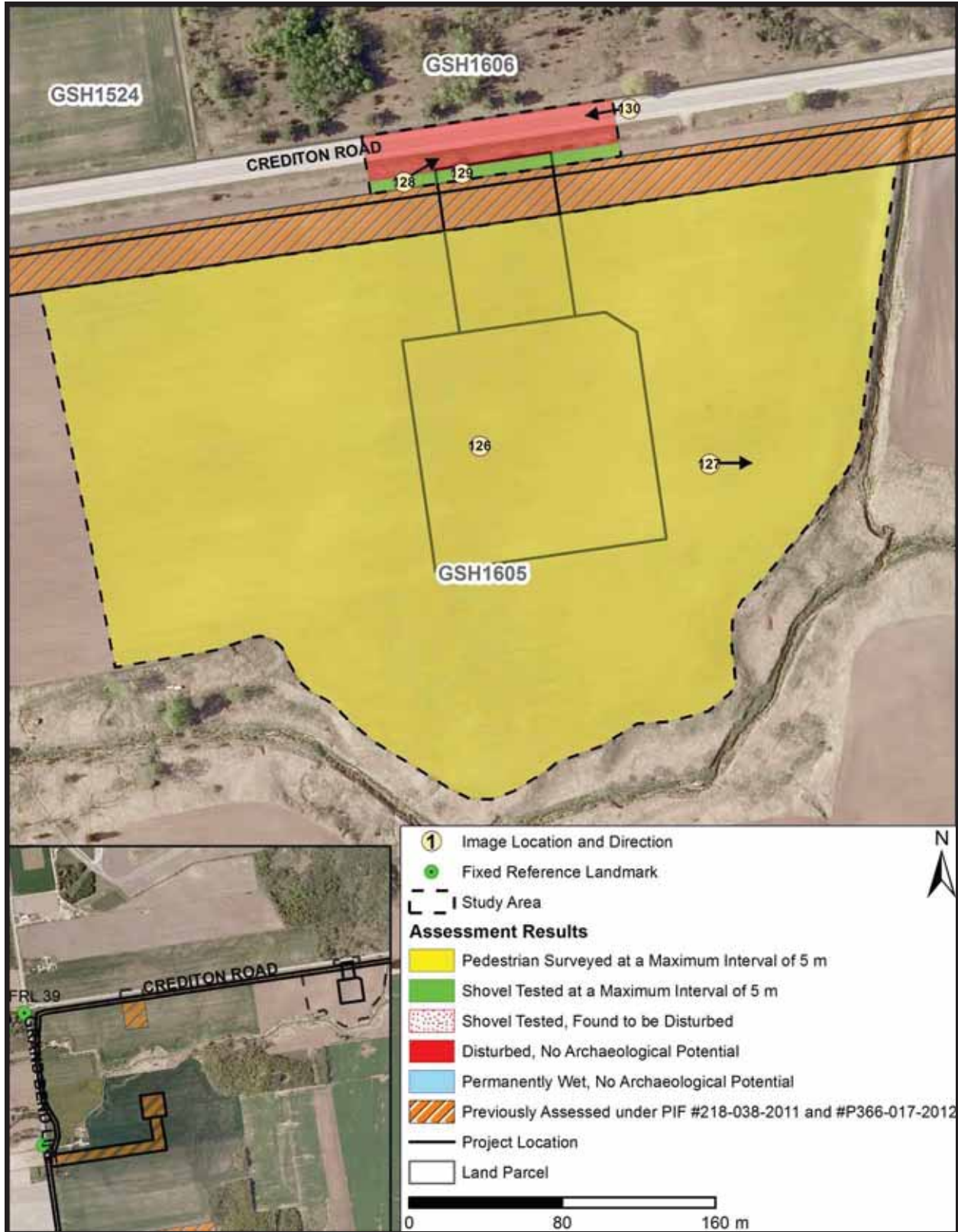
Map 68: Stage 2 Assessment Results – Field Methods and Images for GSH1509
 (Base Imagery Provided by NextEra)



Map 69: Stage 2 Assessment Results – Field Methods and Images for GSH1526
 (Base Imagery Provided by NextEra)




Map 70: Stage 2 Assessment Results – Field Methods and Images for GSH1528
(Base Imagery Provided by NextEra)

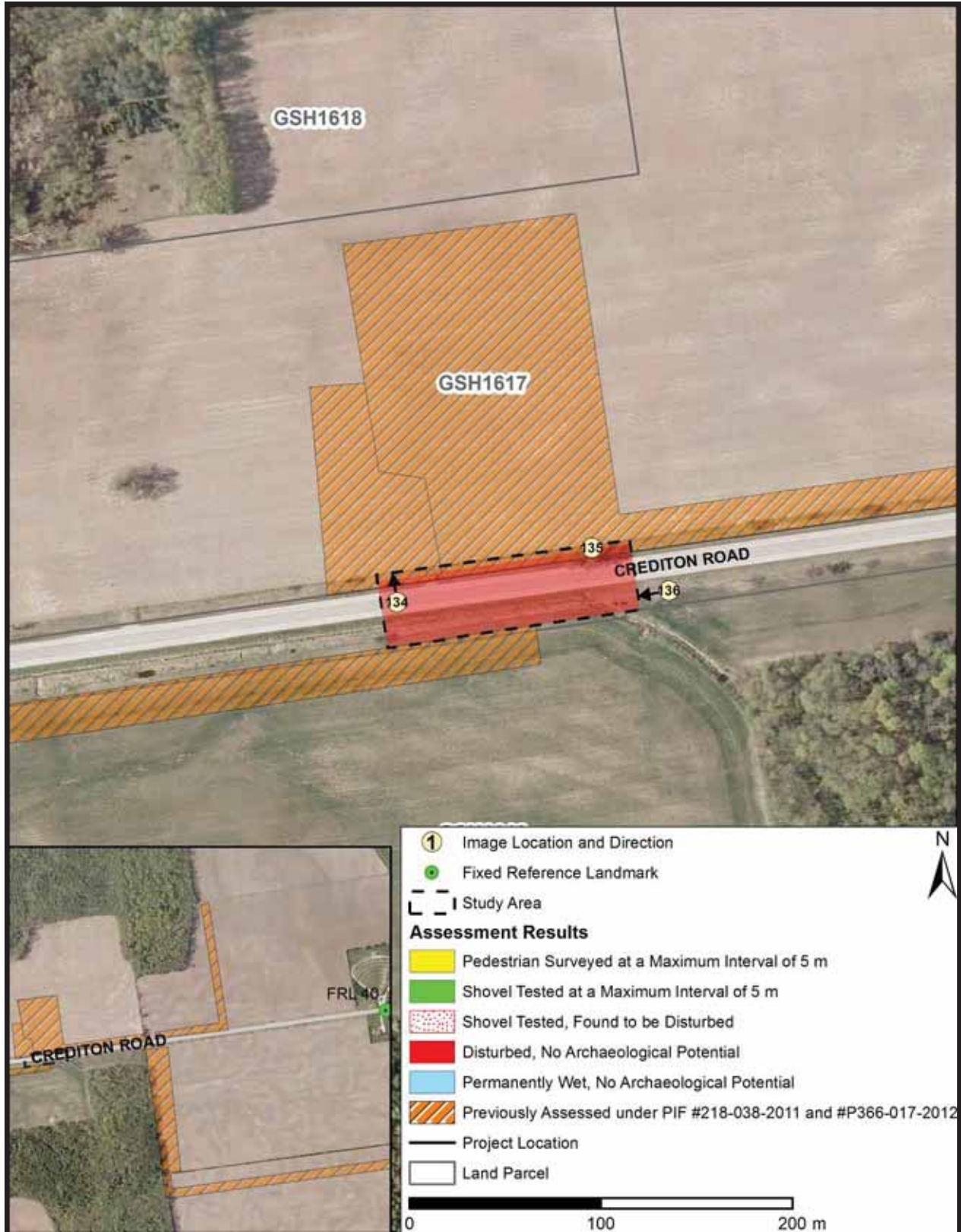


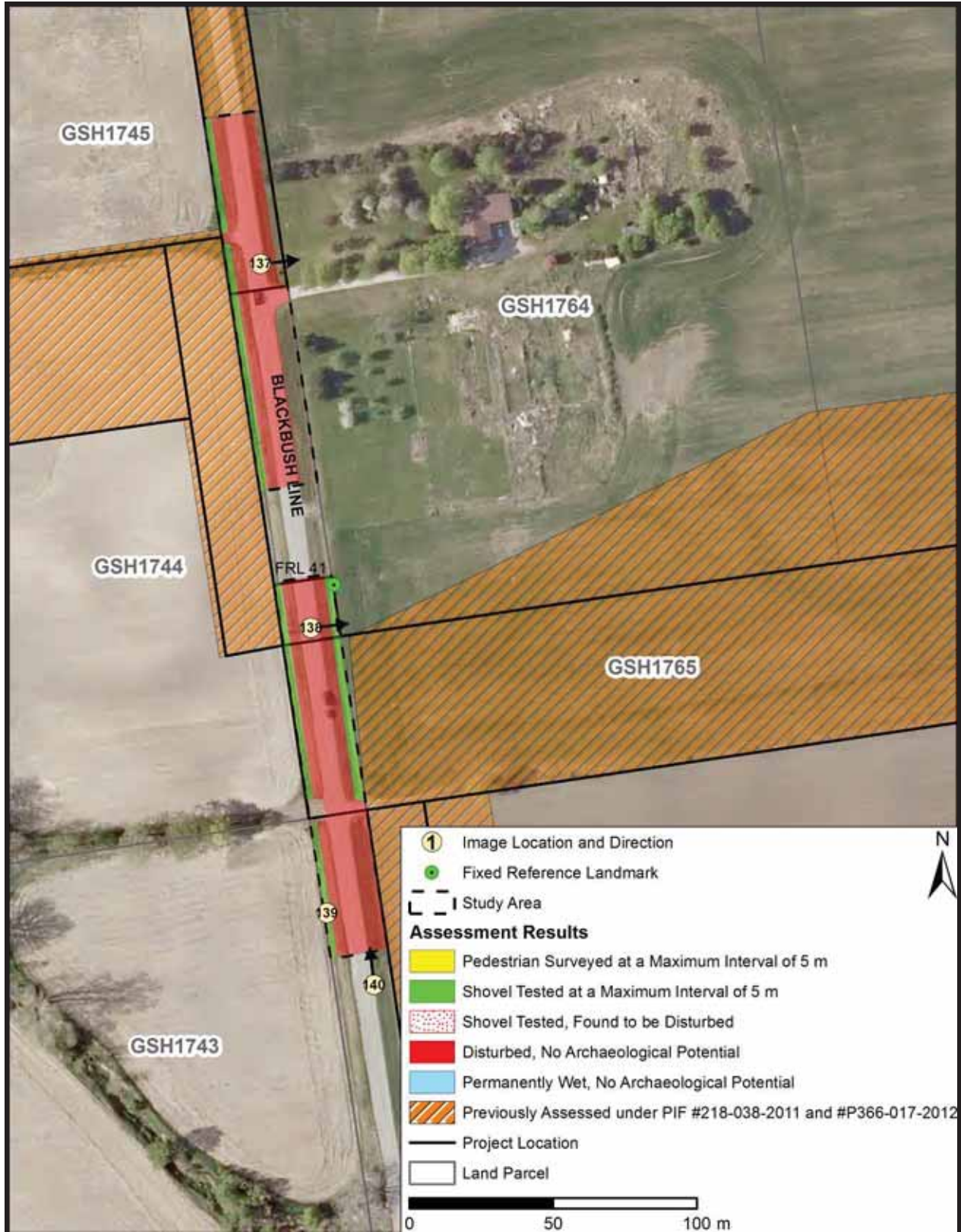
Map 71: Stage 2 Assessment Results – Field Methods and Images for GSH1605 (Add Land)

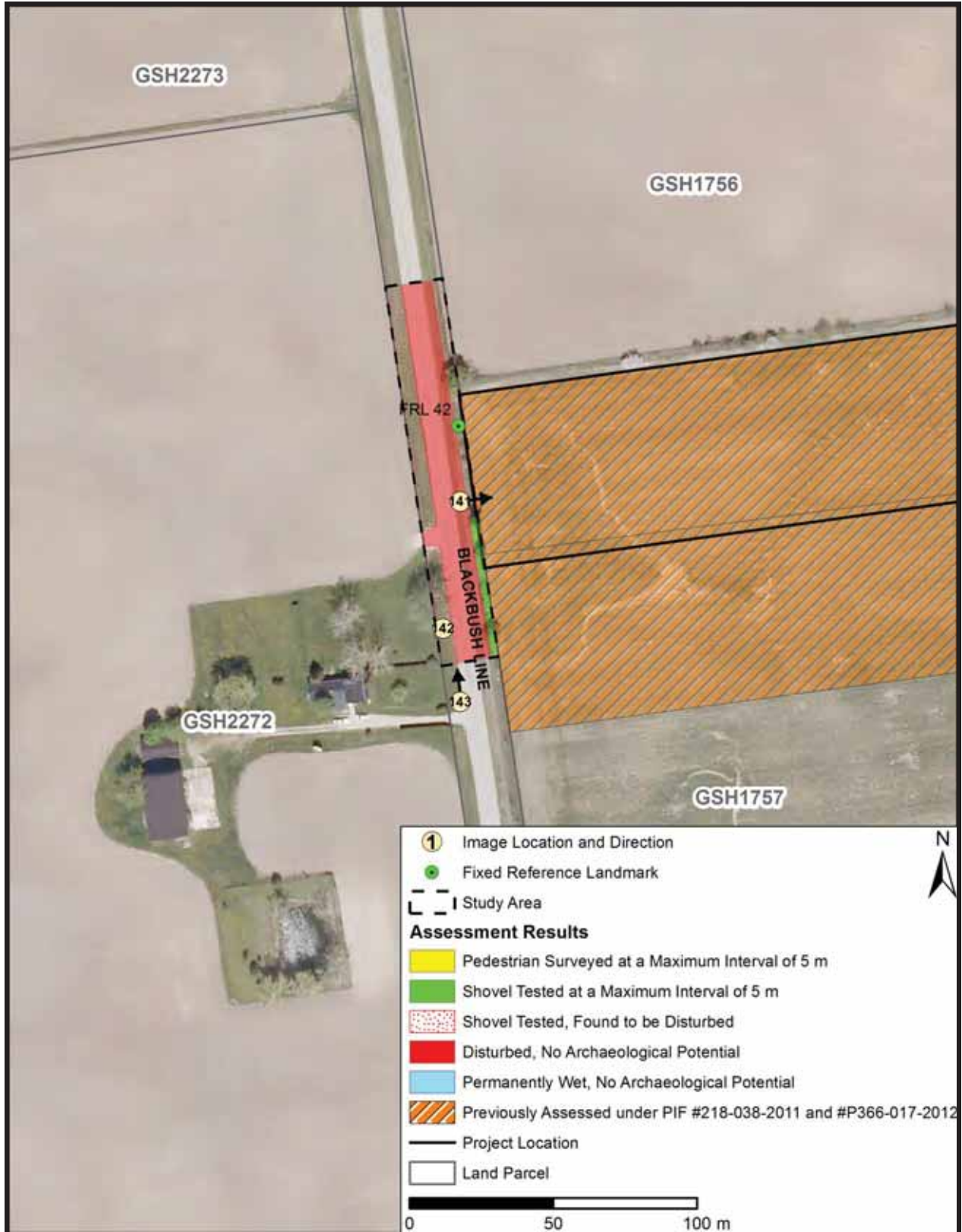
(Base Imagery Provided by NextEra)

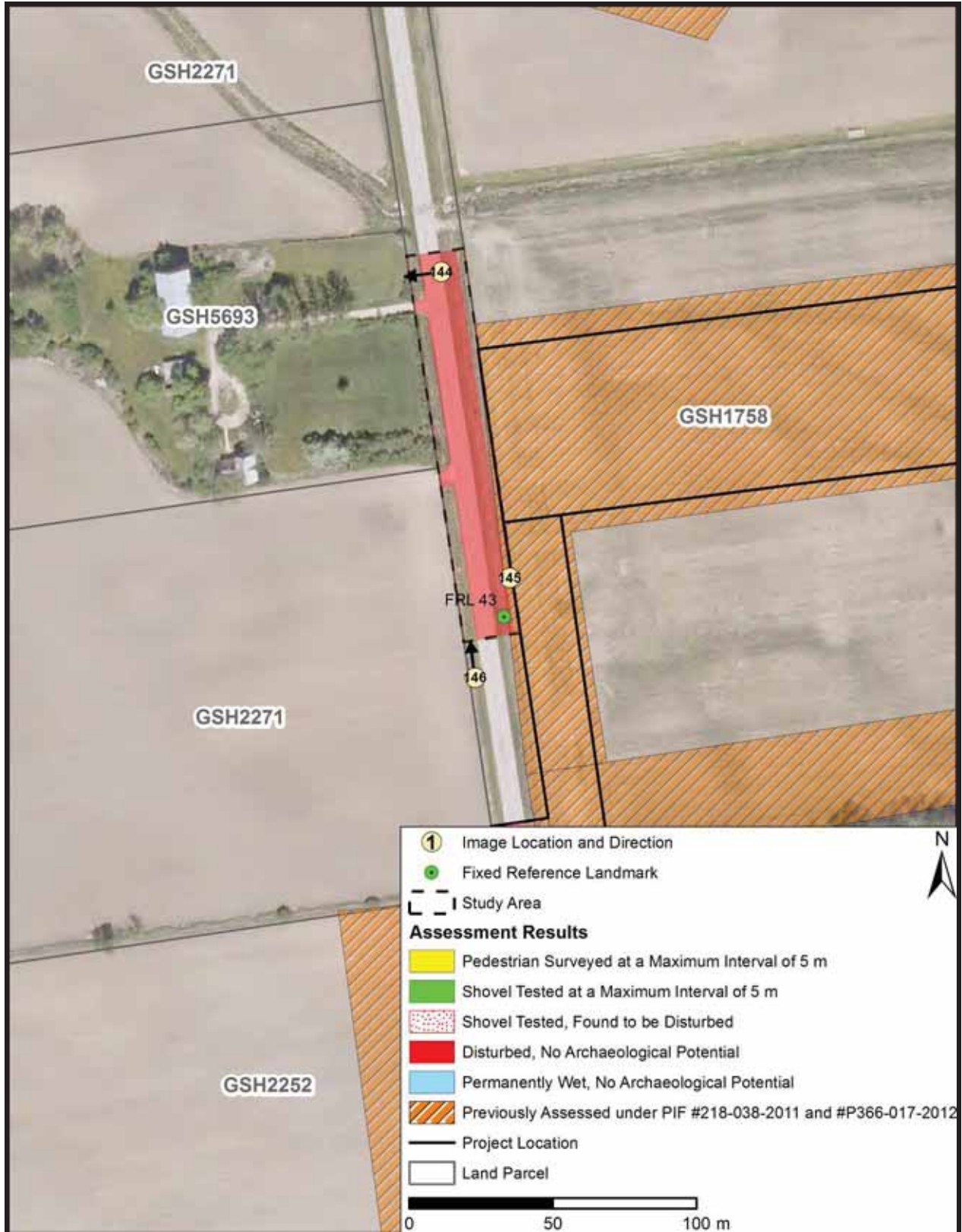


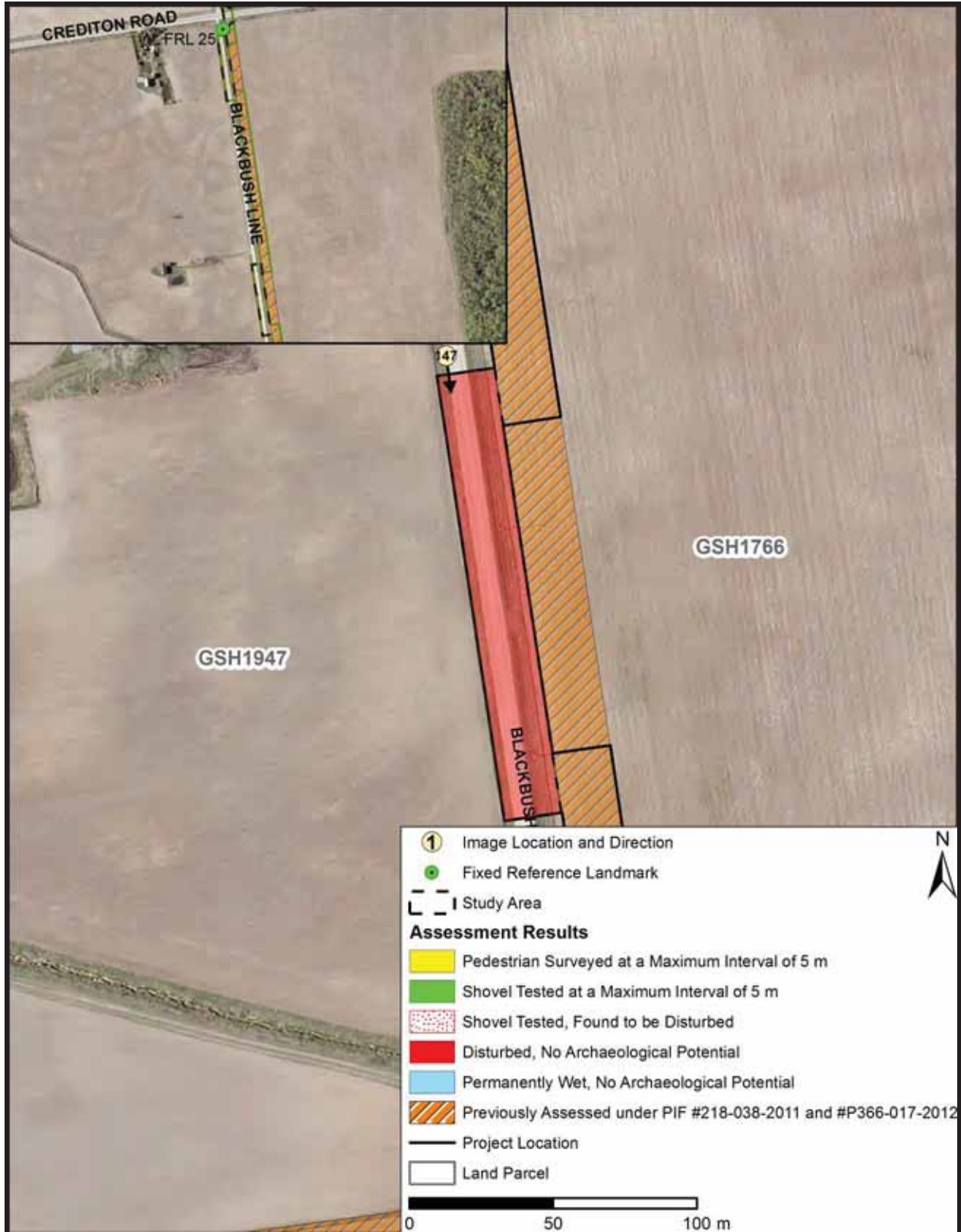
Map 72: Stage 2 Assessment Results – Field Methods and Images for GSH1605 (ROW)
 (Base Imagery Provided by NextEra)

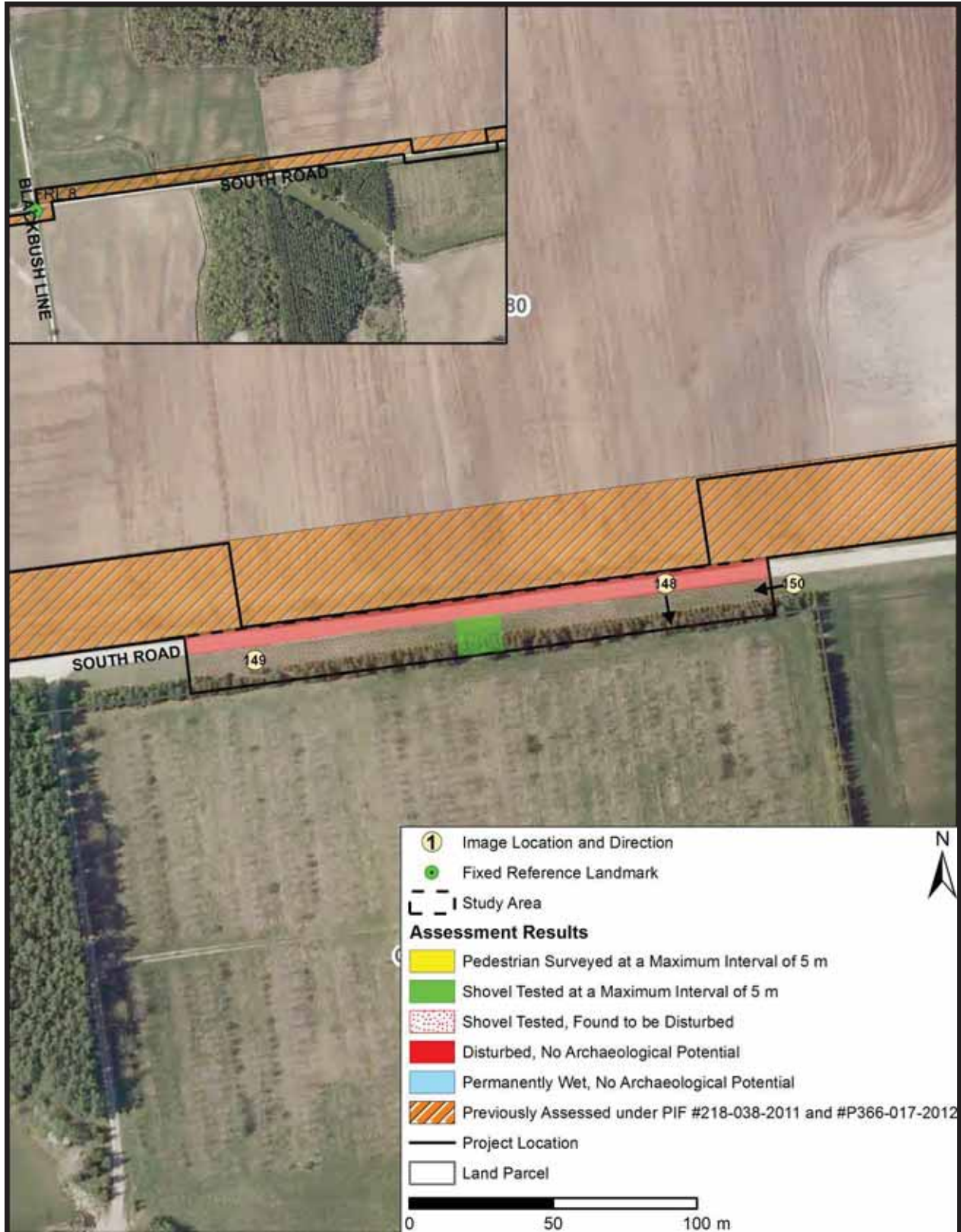




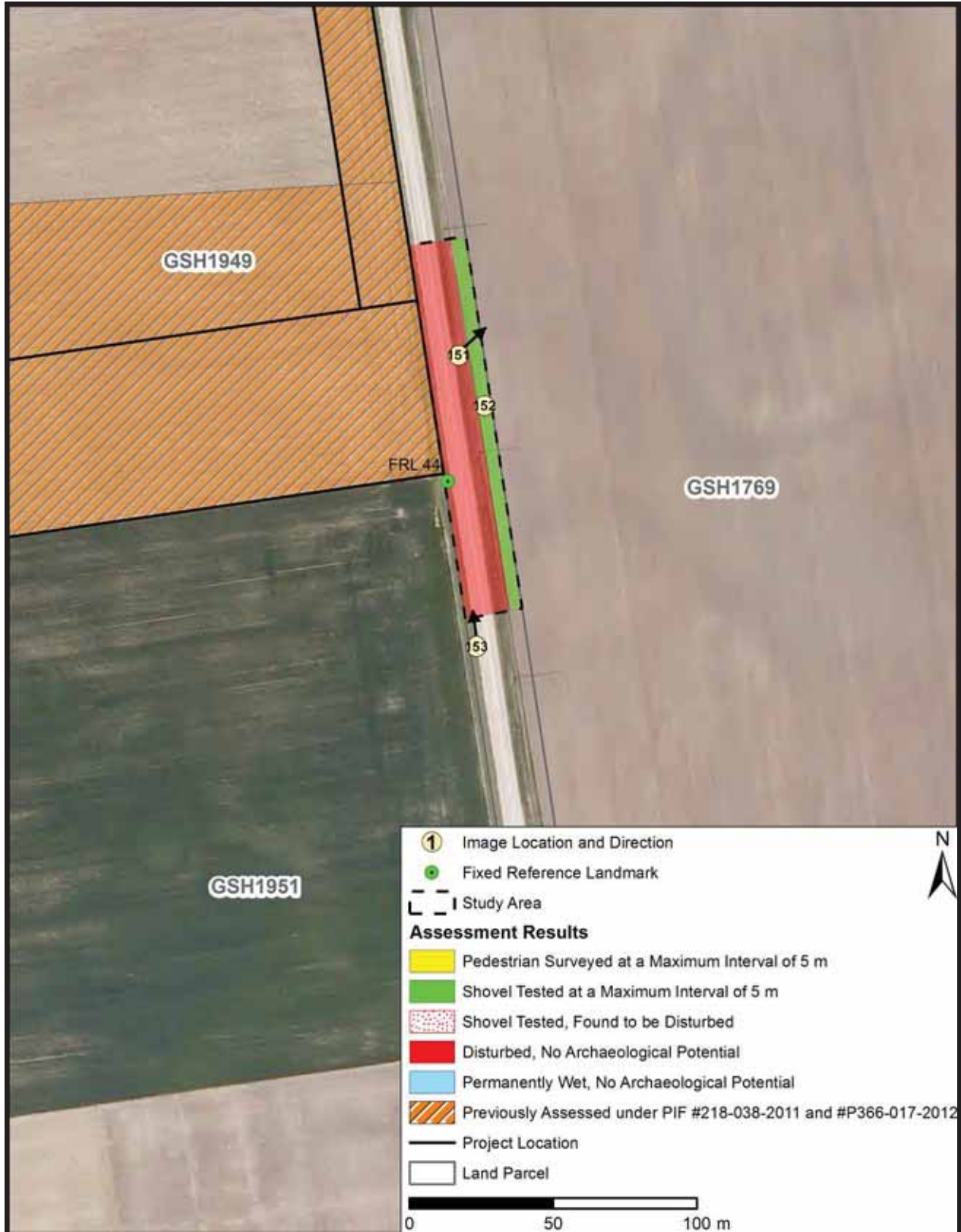


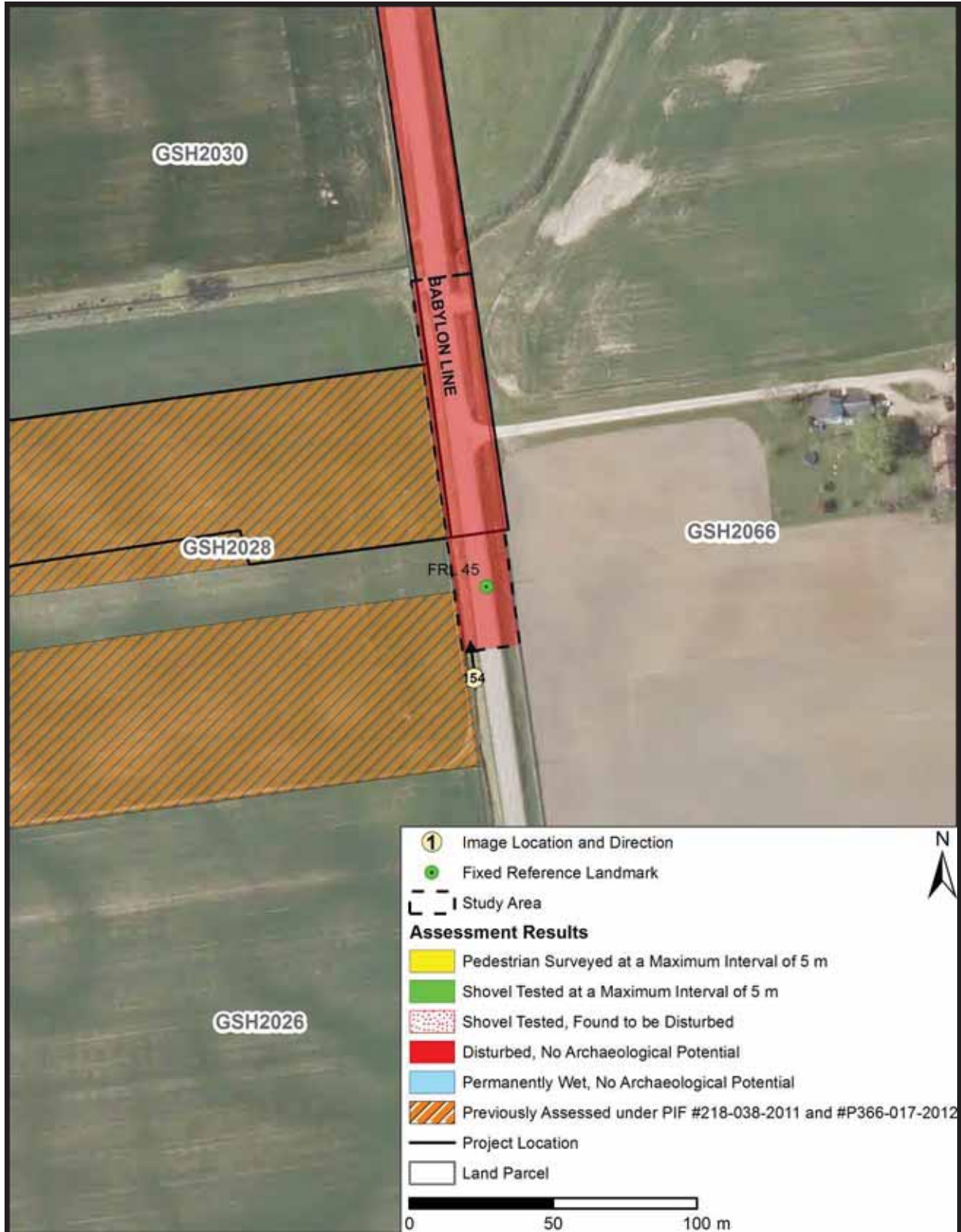




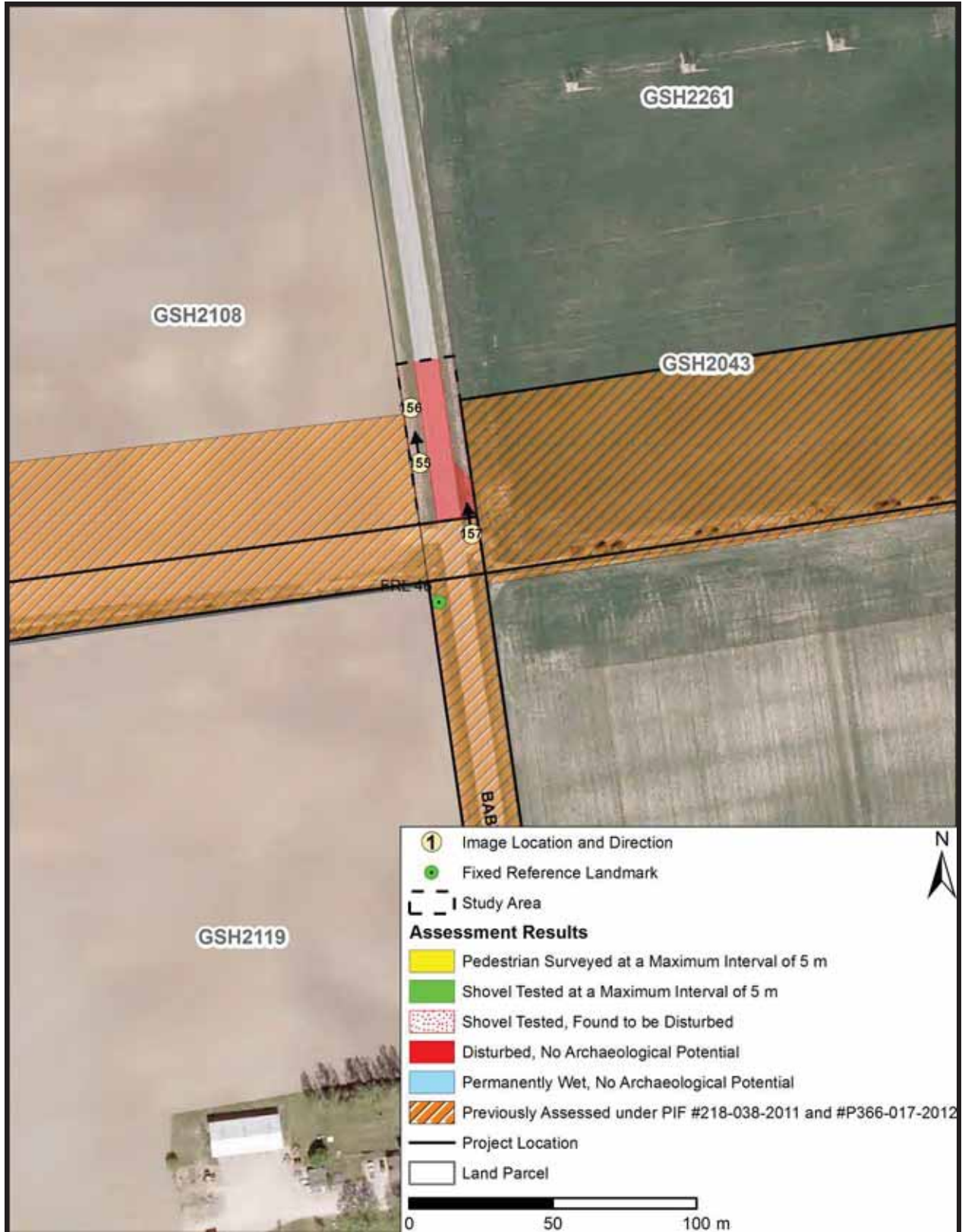


Map 78: Stage 2 Assessment Results – Field Methods and Images for GSH1780
 (Base Imagery Provided by NextEra)

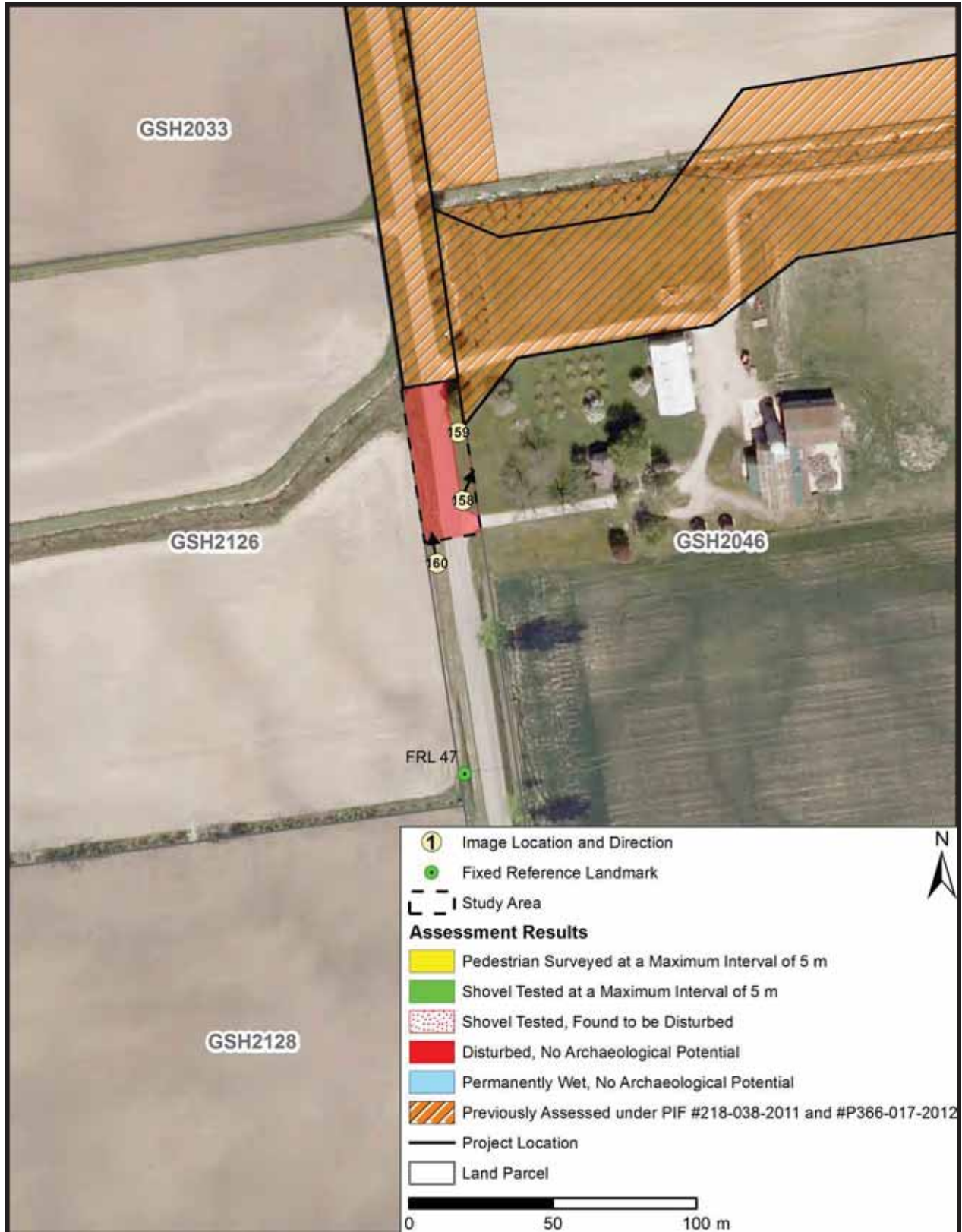




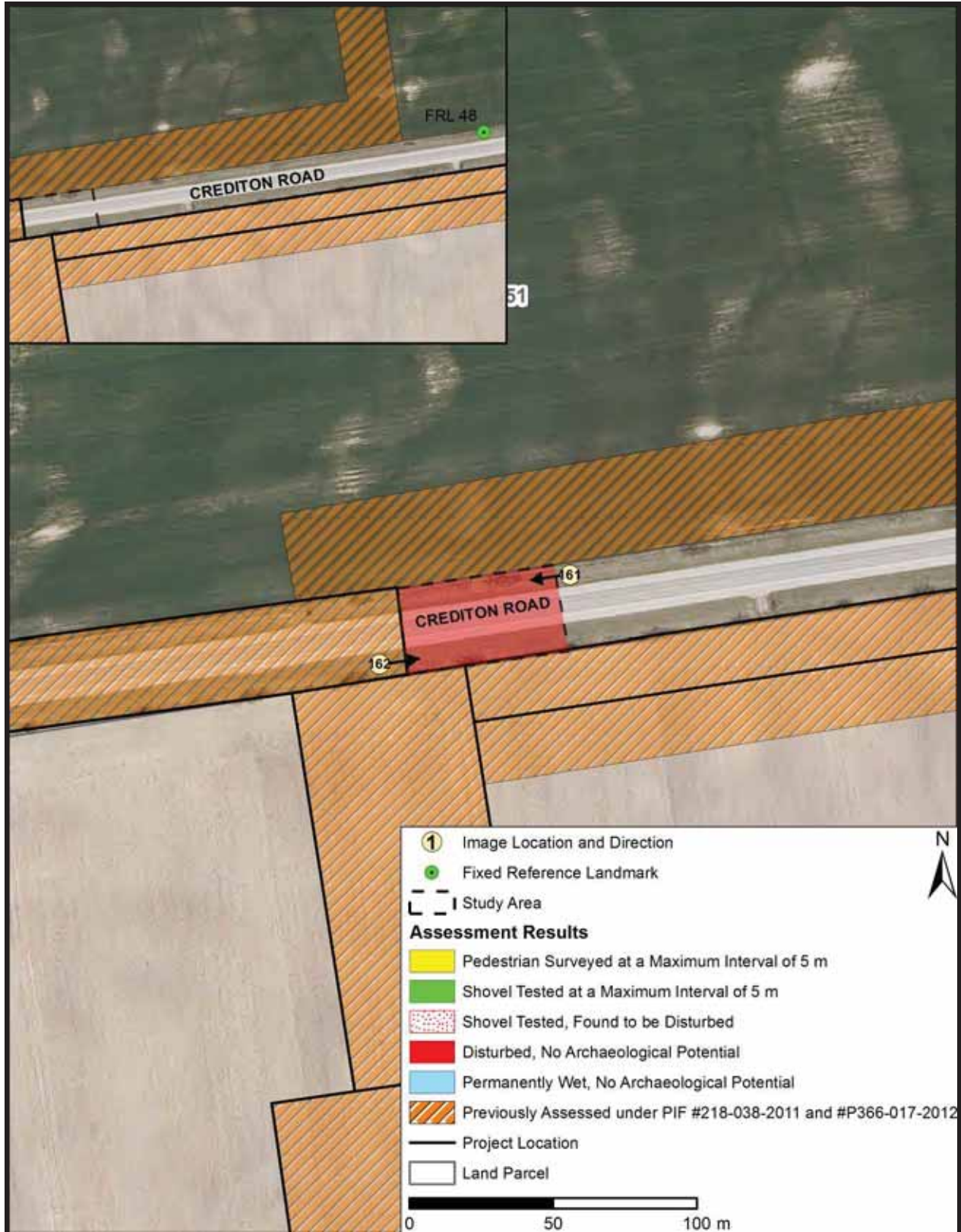
Map 80: Stage 2 Assessment Results – Field Methods and Images for GSH2028
(Base Imagery Provided by NextEra)



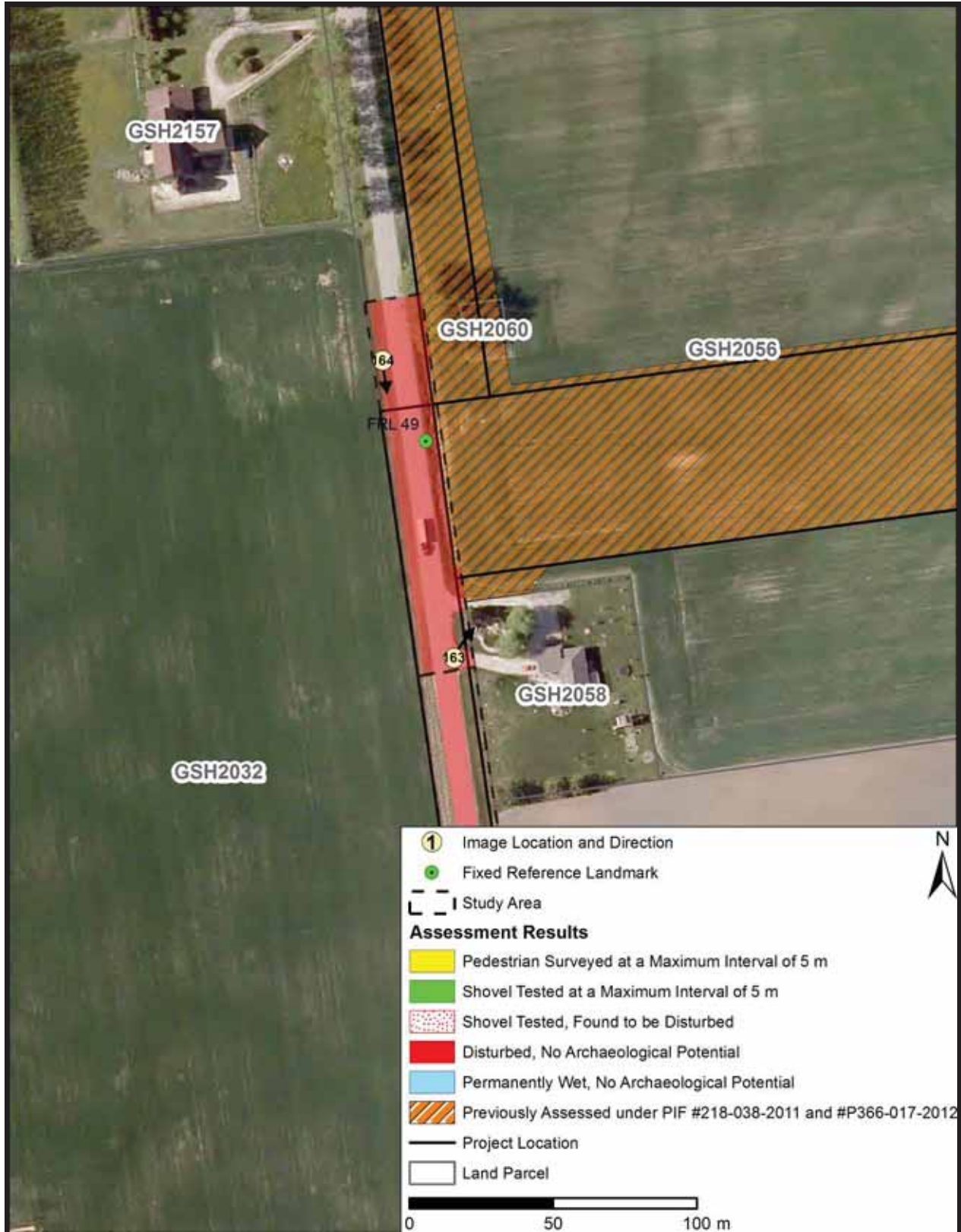
Map 81: Stage 2 Assessment Results – Field Methods and Images for GSH2043
 (Base Imagery Provided by NextEra)




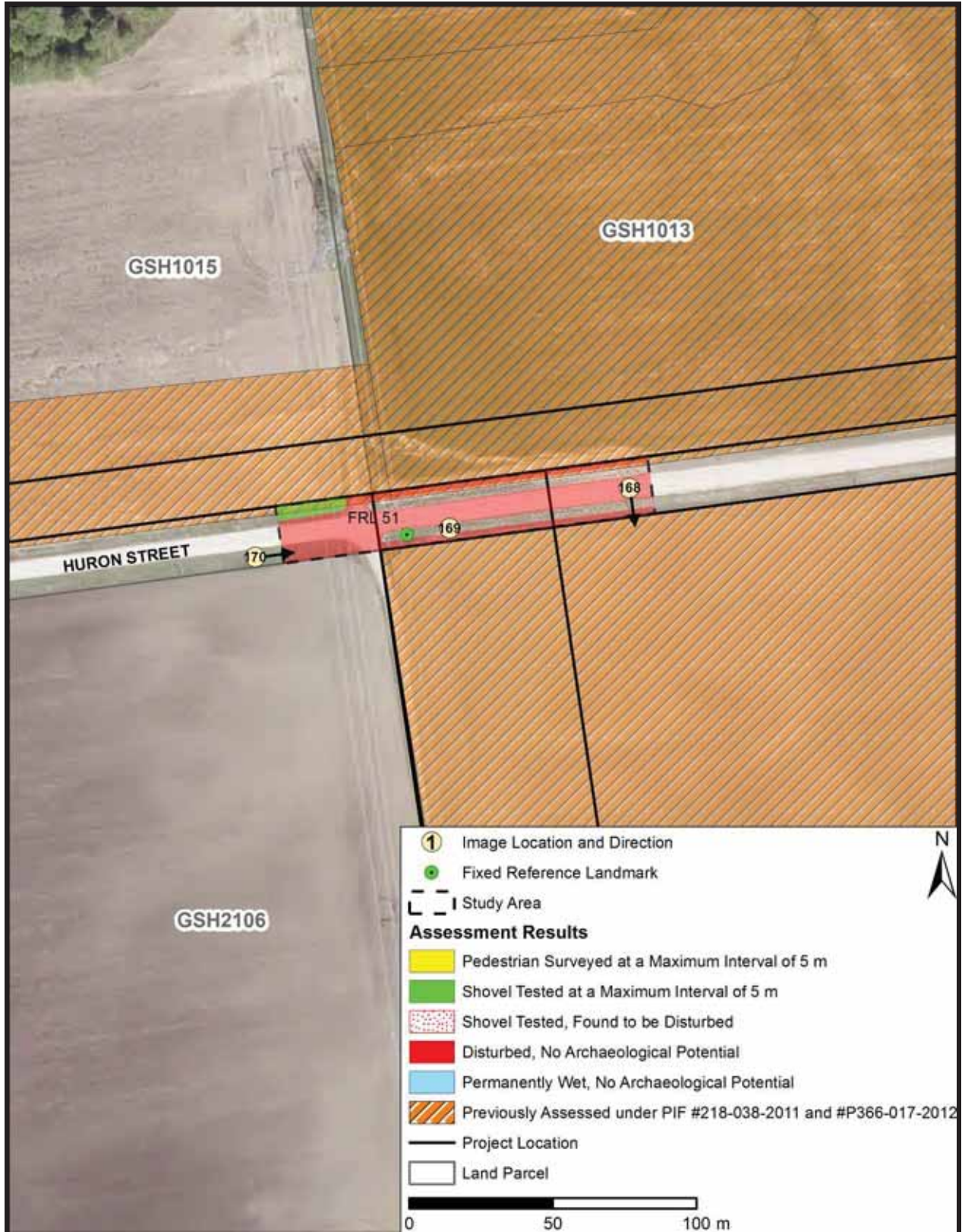
Map 82: Stage 2 Assessment Results – Field Methods and Images for GSH2046
 (Base Imagery Provided by NextEra)



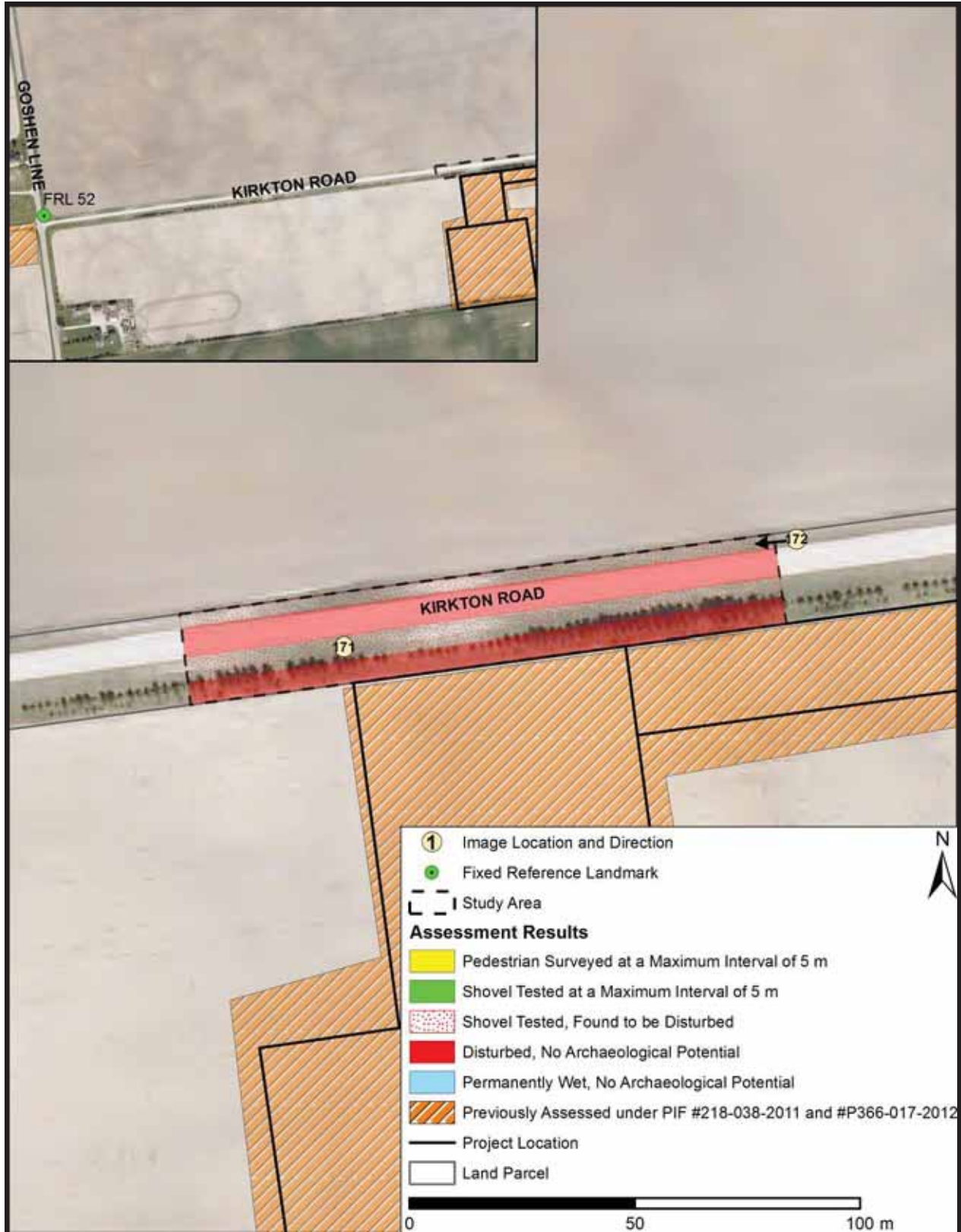
Map 83: Stage 2 Assessment Results – Field Methods and Images for GSH2053
(Base Imagery Provided by NextEra)

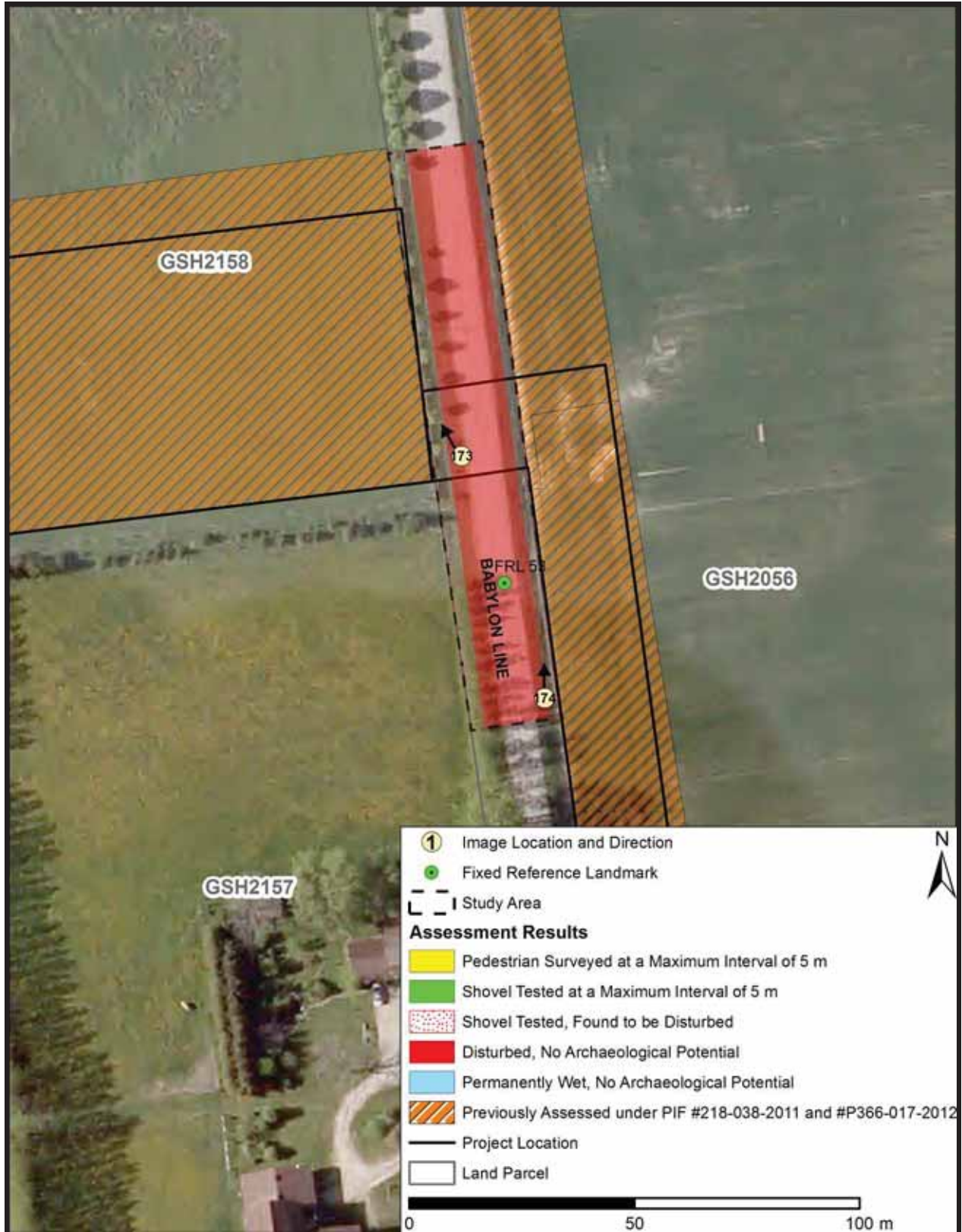




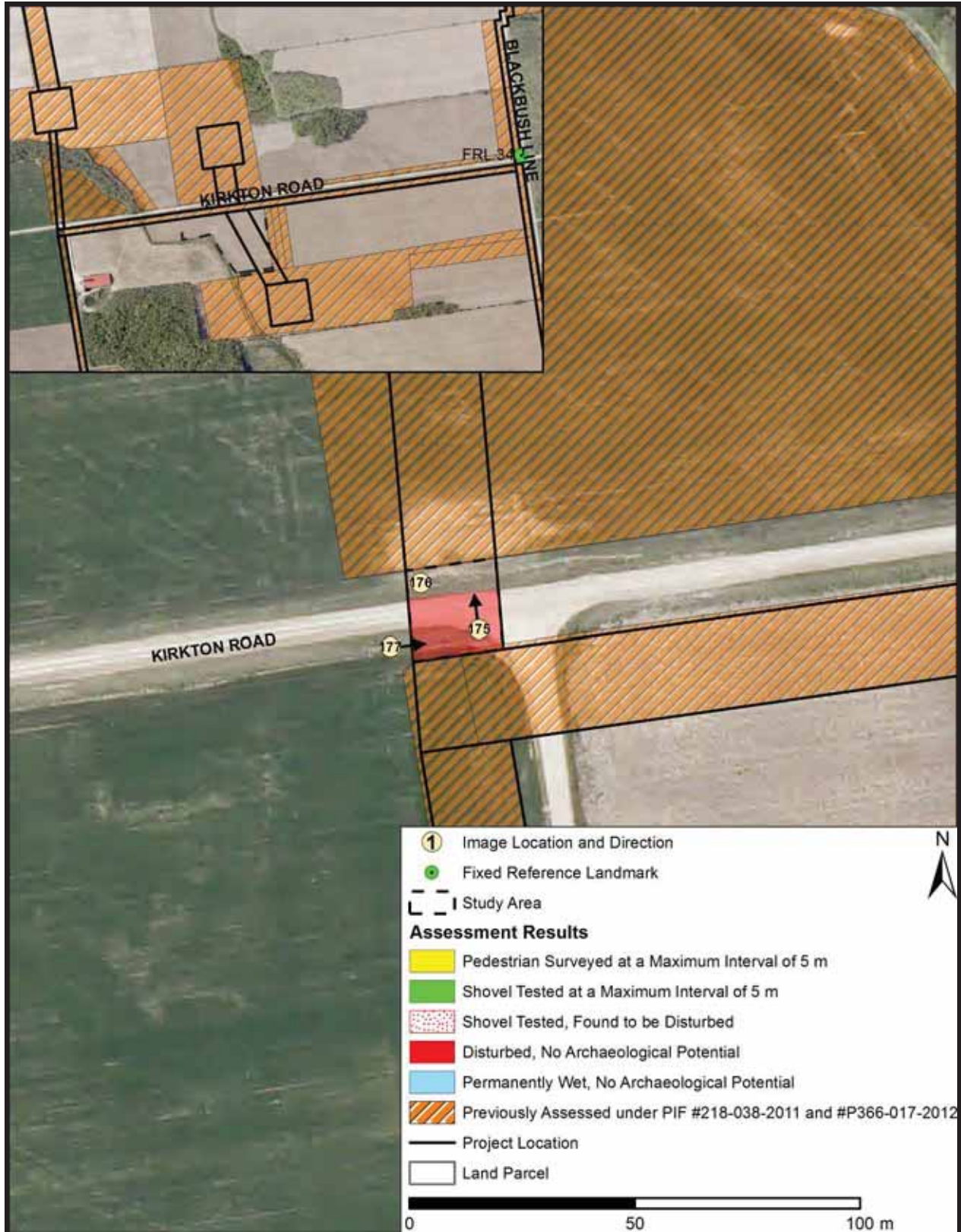


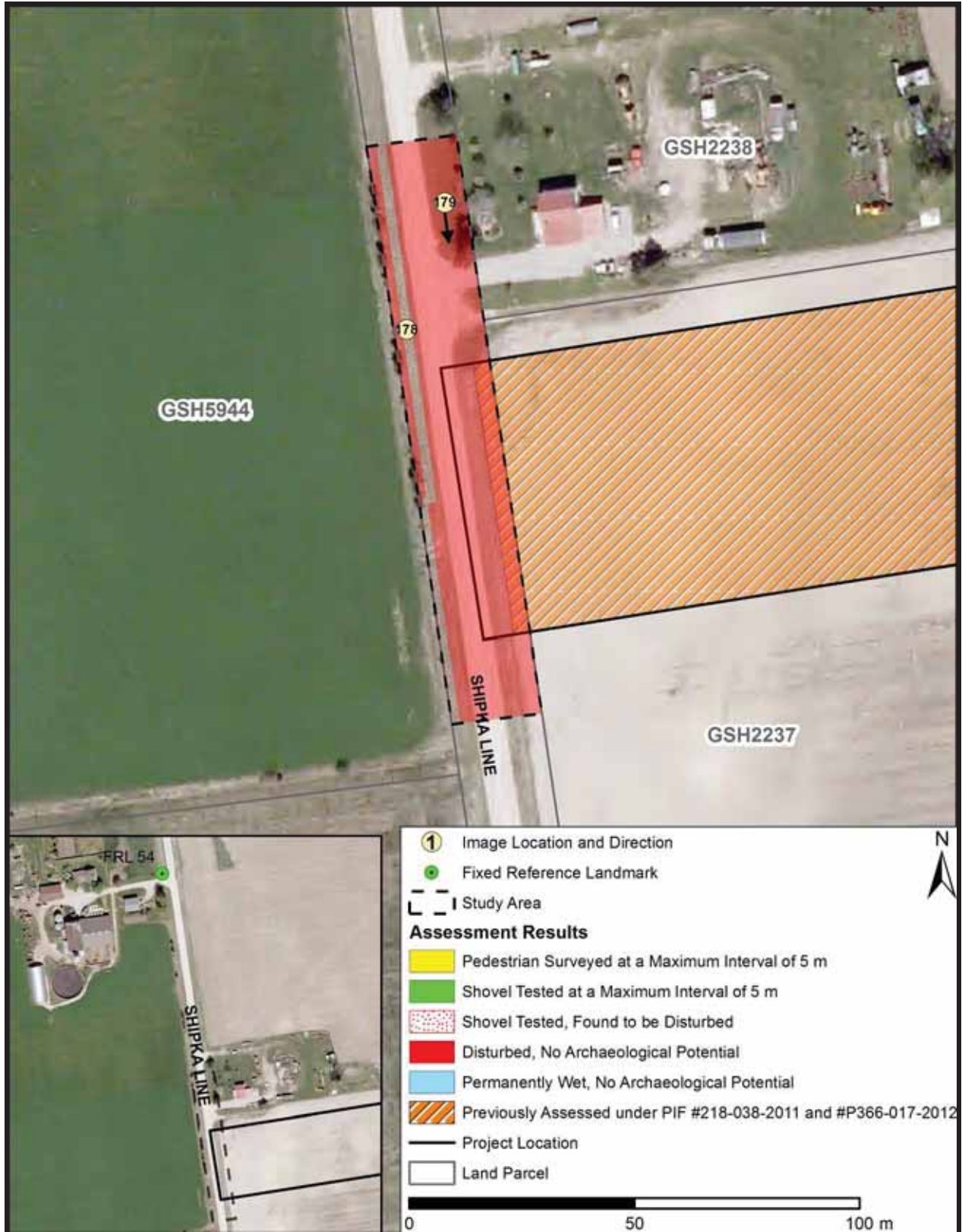
Map 86: Stage 2 Assessment Results – Field Methods and Images for GSH2108
 (Base Imagery Provided by NextEra)



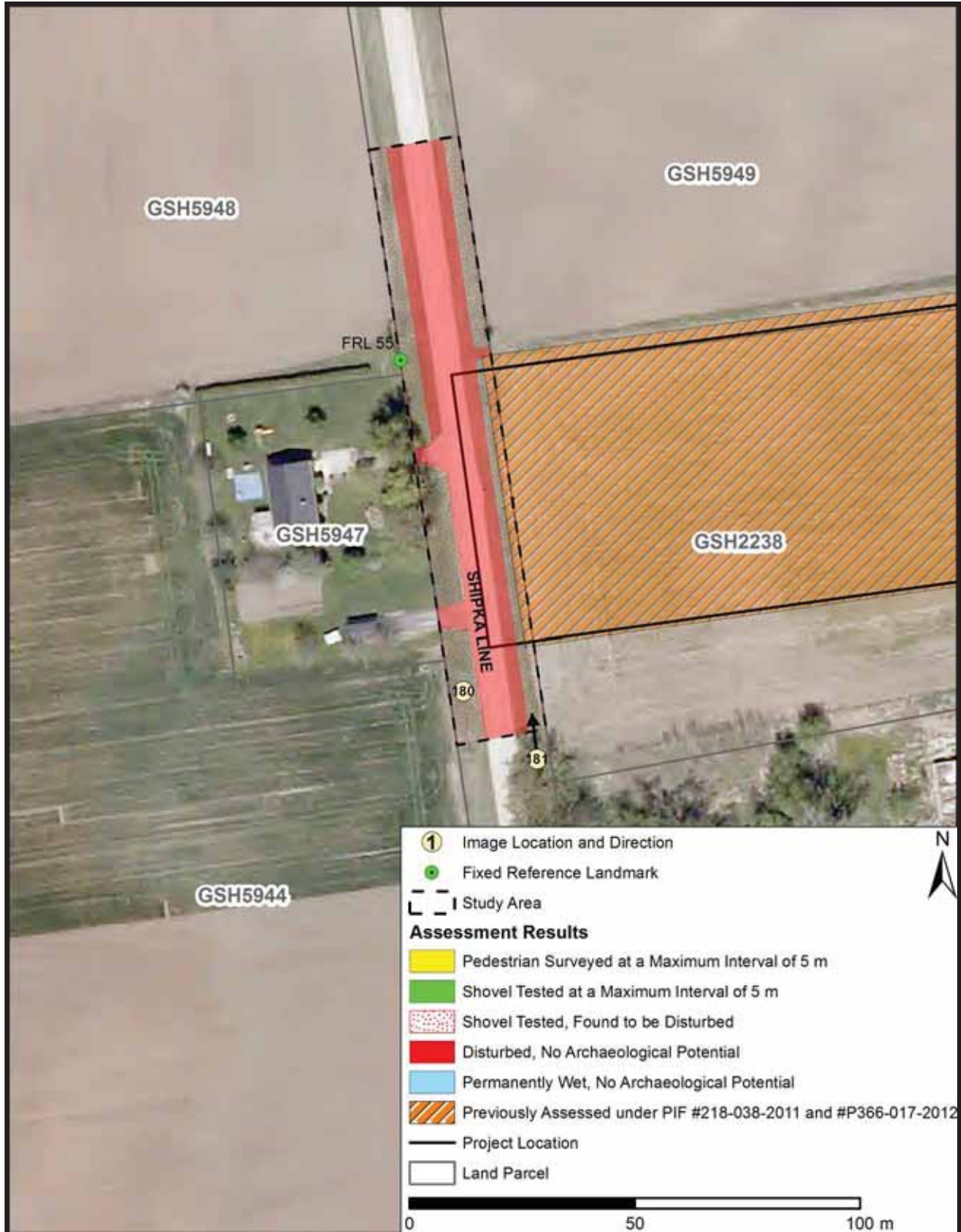


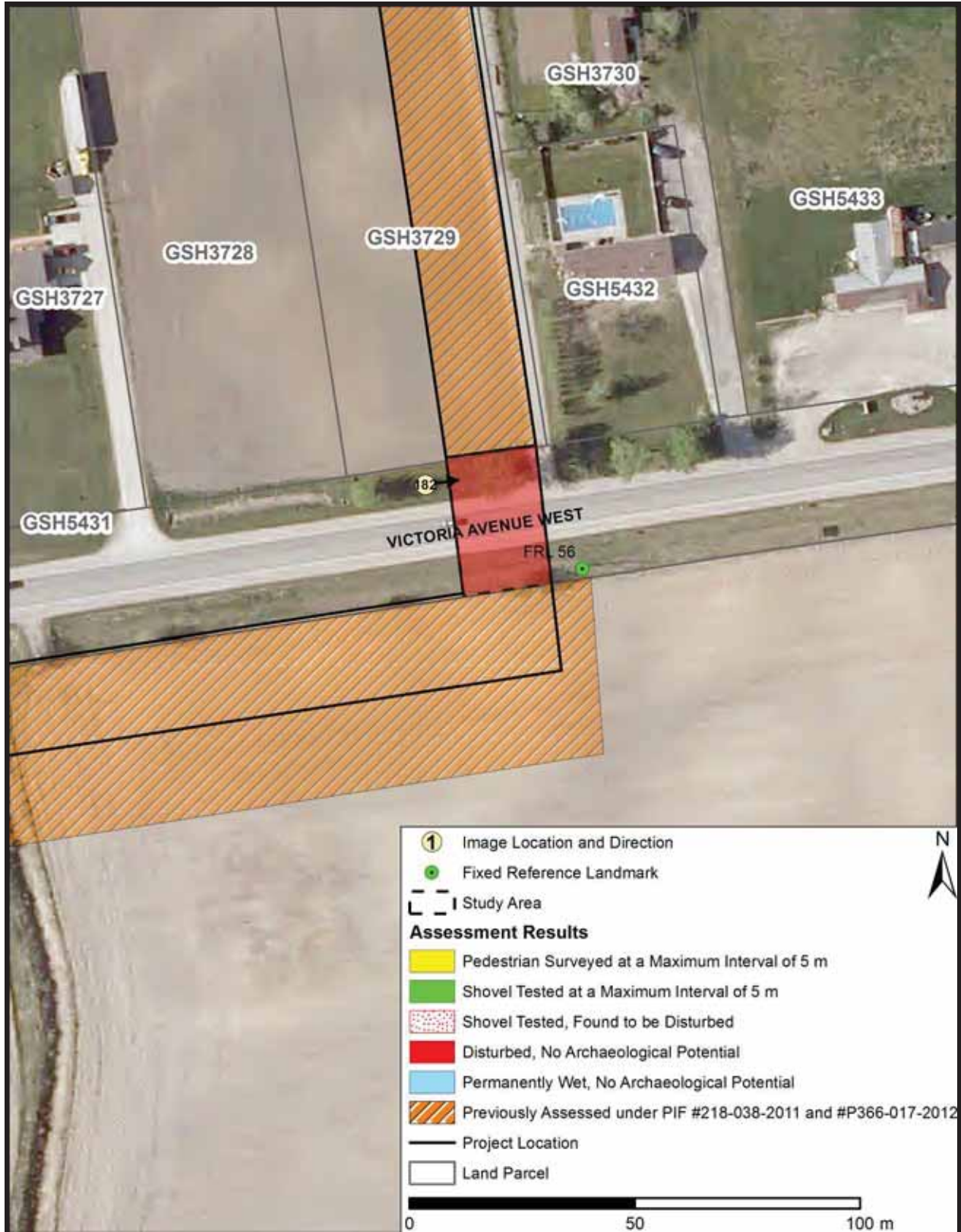
Map 88: Stage 2 Assessment Results – Field Methods and Images for GSH2158
(Base Imagery Provided by NextEra)



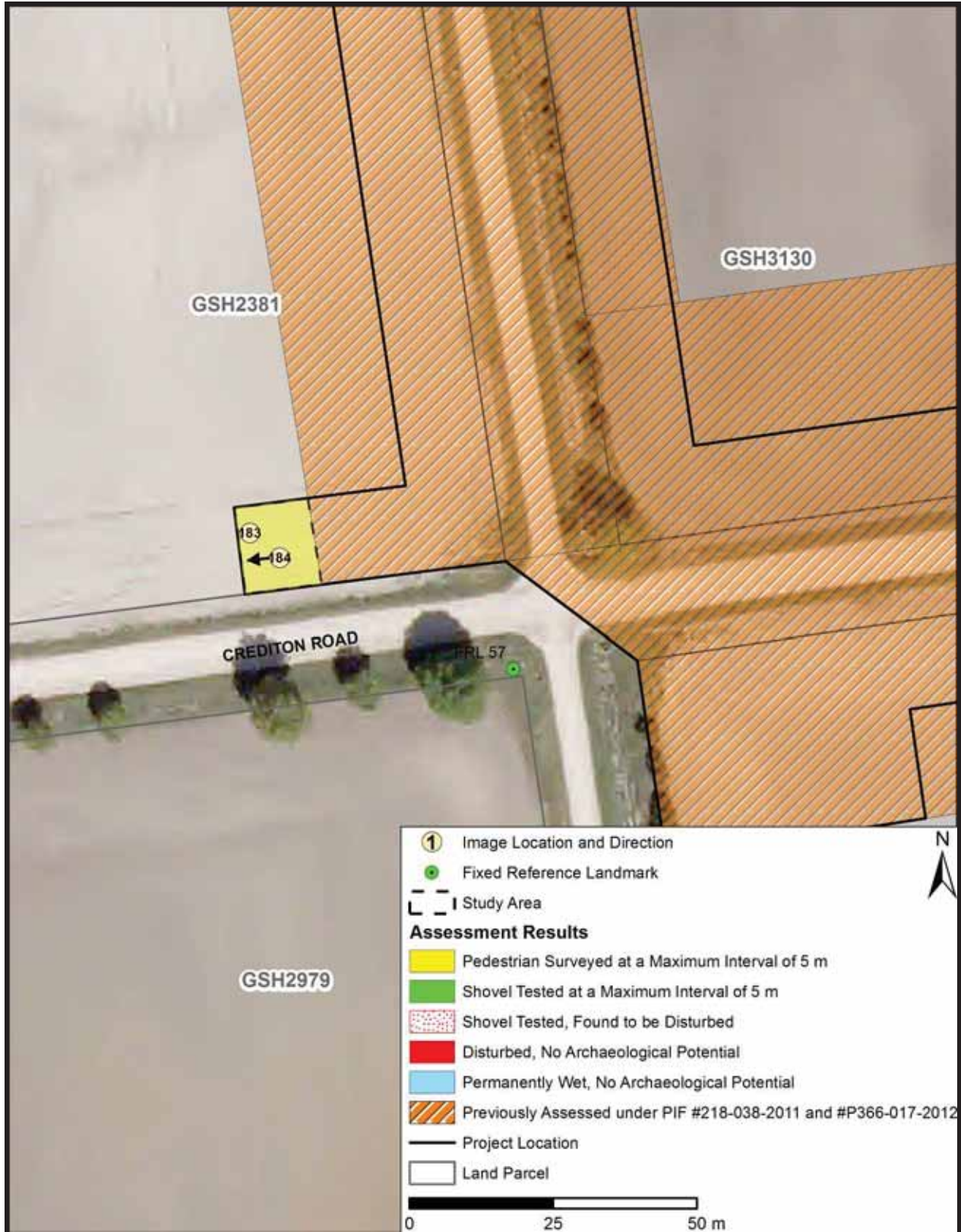


Map 90: Stage 2 Assessment Results – Field Methods and Images for GSH2237
(Base Imagery Provided by NextEra)

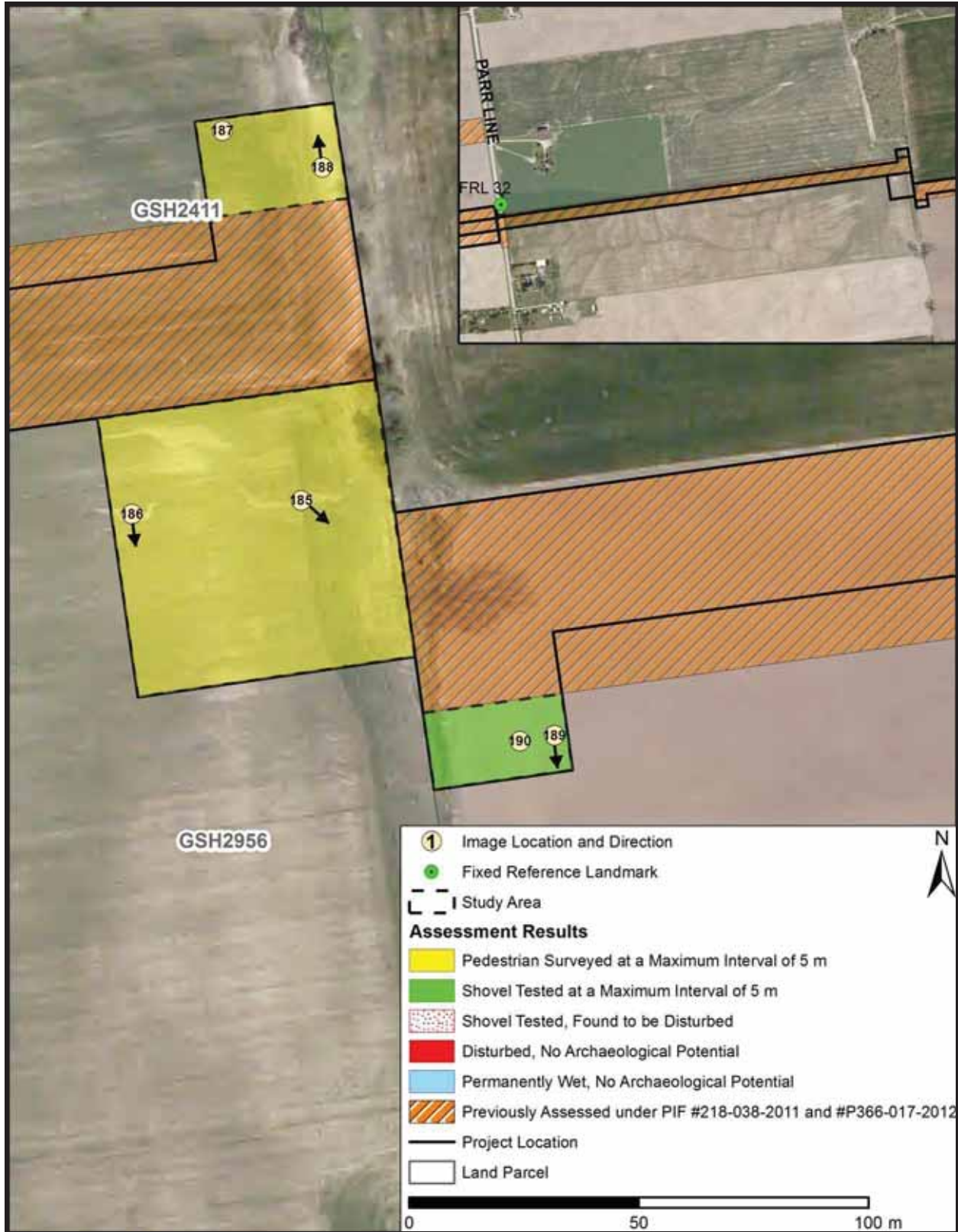




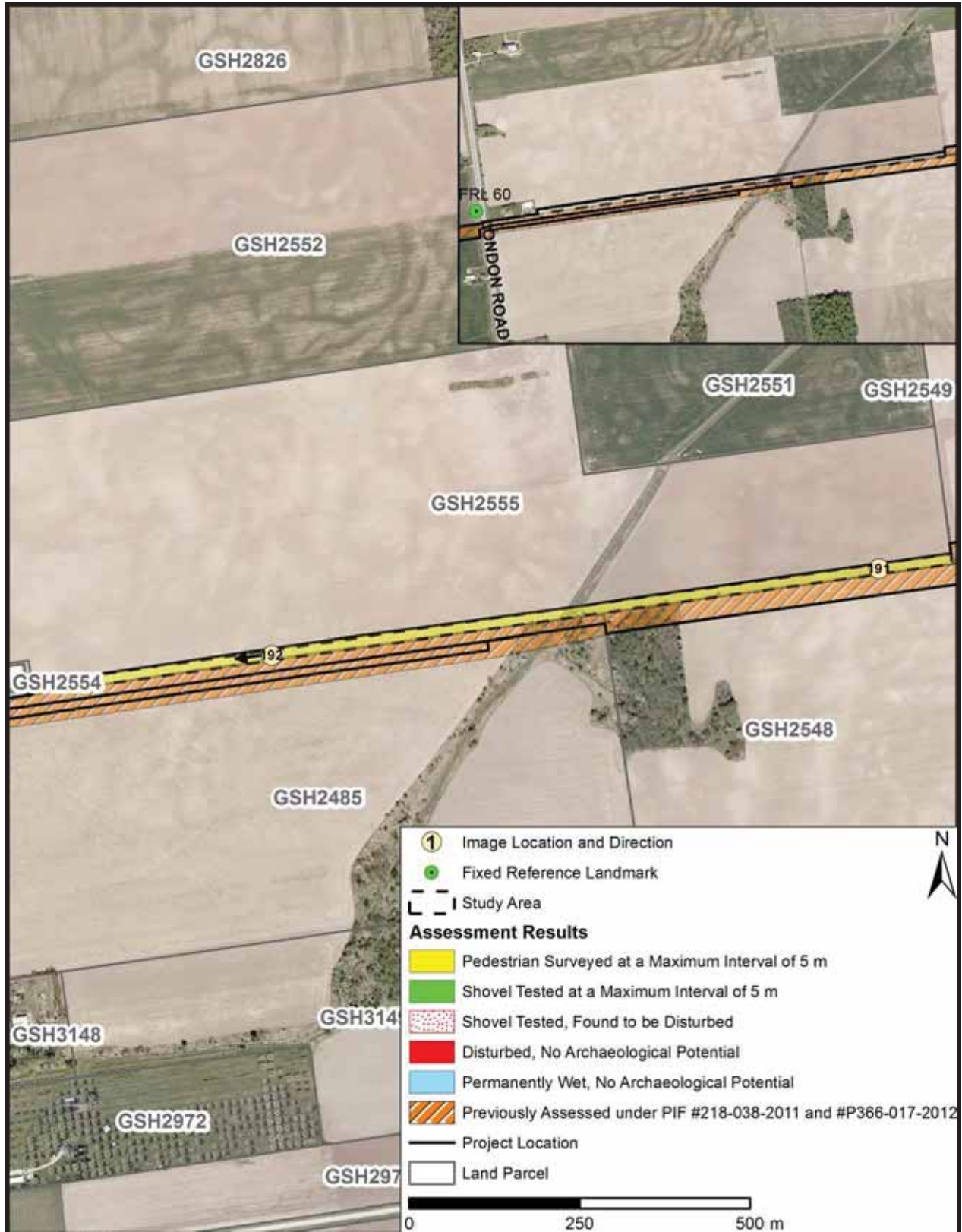
Map 92: Stage 2 Assessment Results – Field Methods and Images for GSH2255
 (Base Imagery Provided by NextEra)



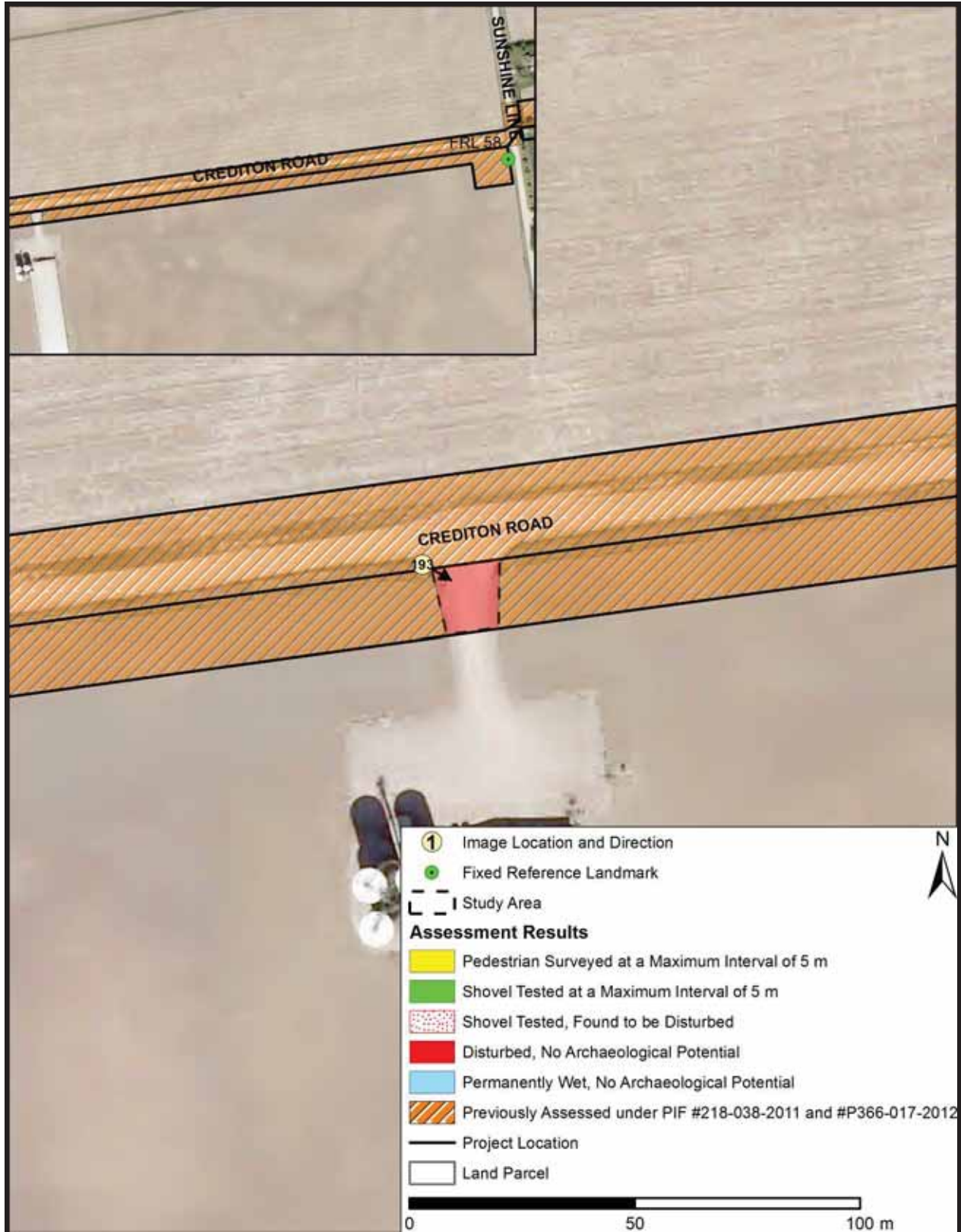
Map 93: Stage 2 Assessment Results – Field Methods and Images for GSH2381
 (Base Imagery Provided by NextEra)



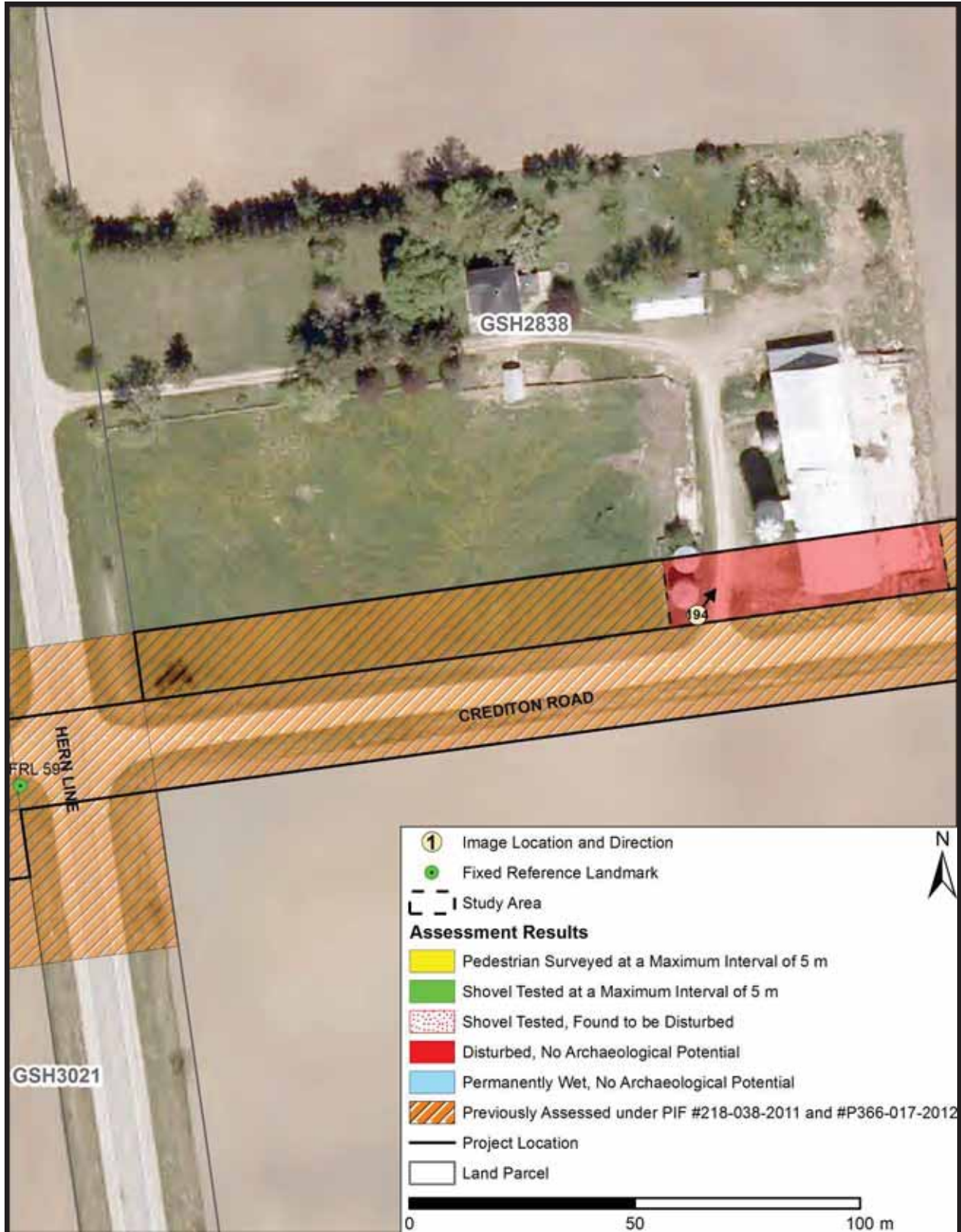
Map 94: Stage 2 Assessment Results – Field Methods and Images for GSH2411/2717/2956
 (Base Imagery Provided by NextEra)



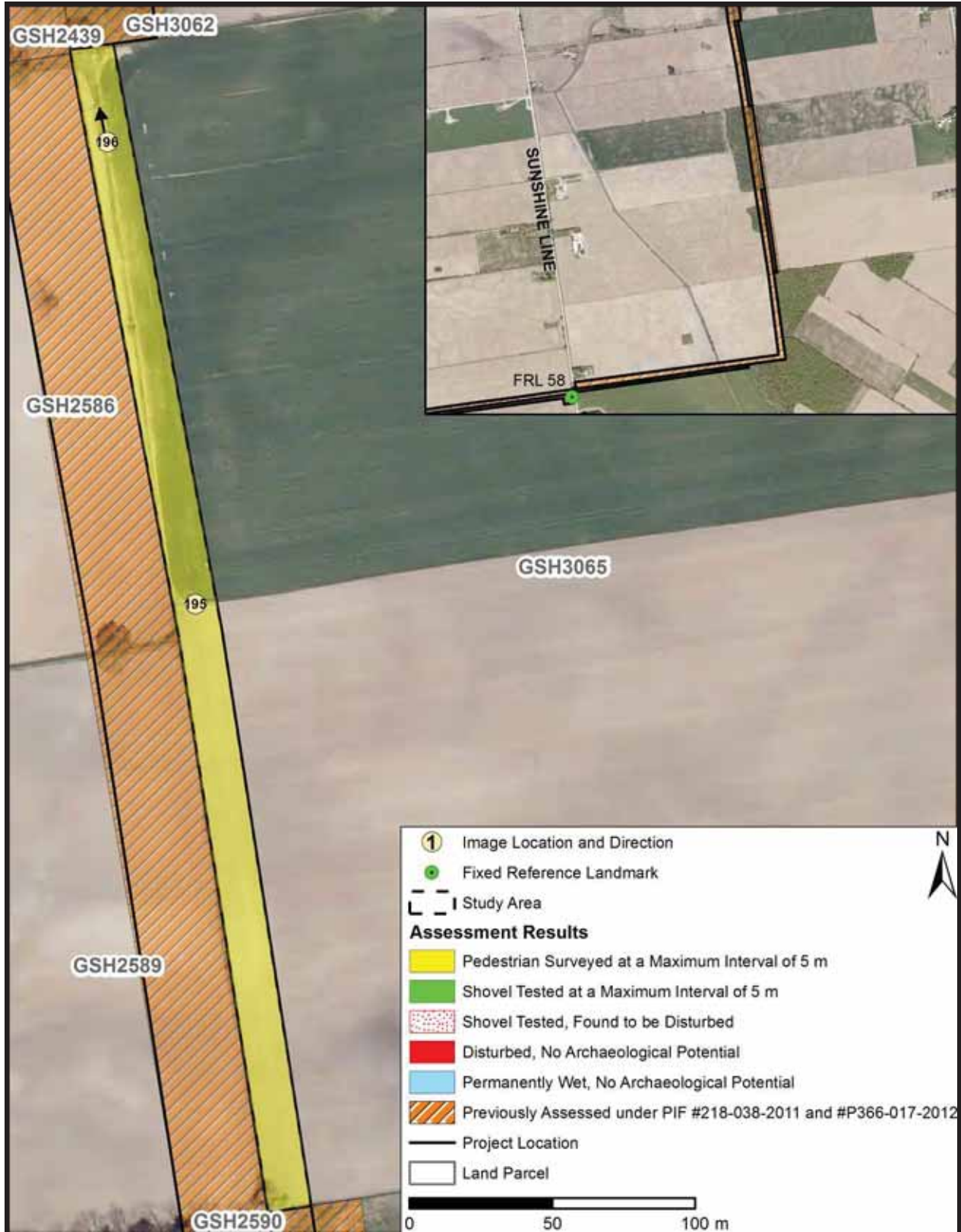
Map 95: Stage 2 Assessment Results – Field Methods and Images for GSH2555
(Base Imagery Provided by NextEra)

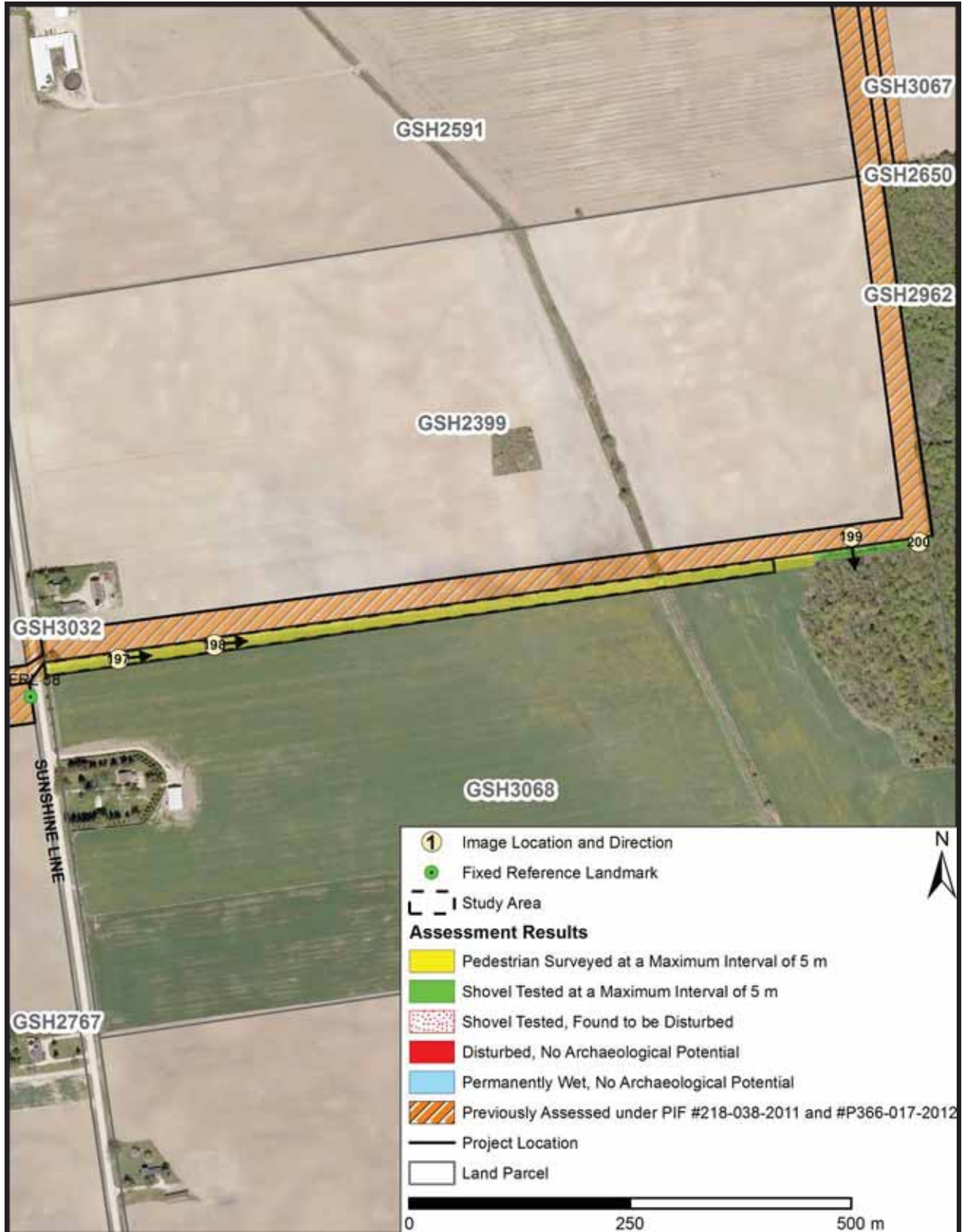


Map 96: Stage 2 Assessment Results – Field Methods and Images for GSH2767
(Base Imagery Provided by NextEra)

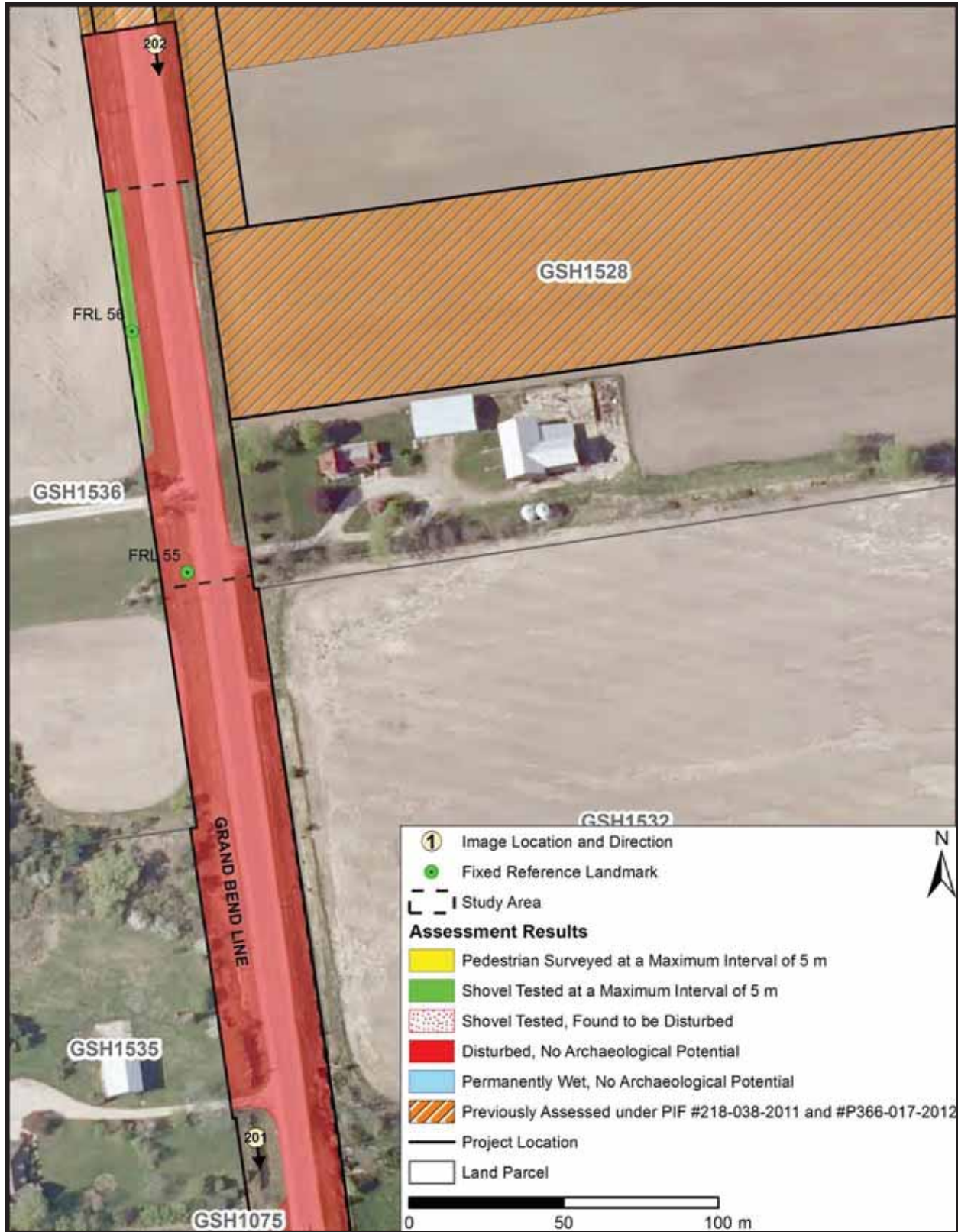


Map 97: Stage 2 Assessment Results – Field Methods and Images for GSH2838
 (Base Imagery Provided by NextEra)

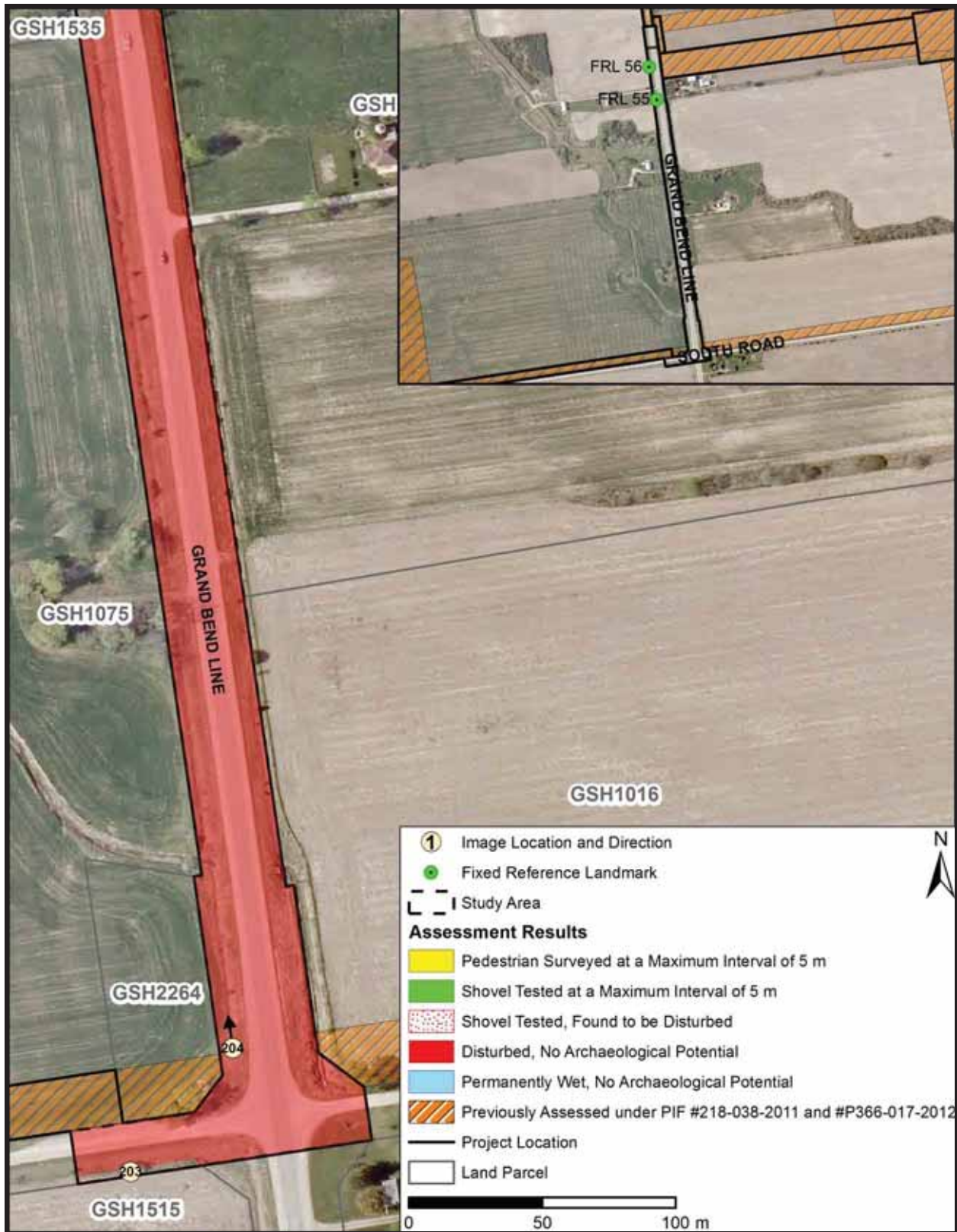


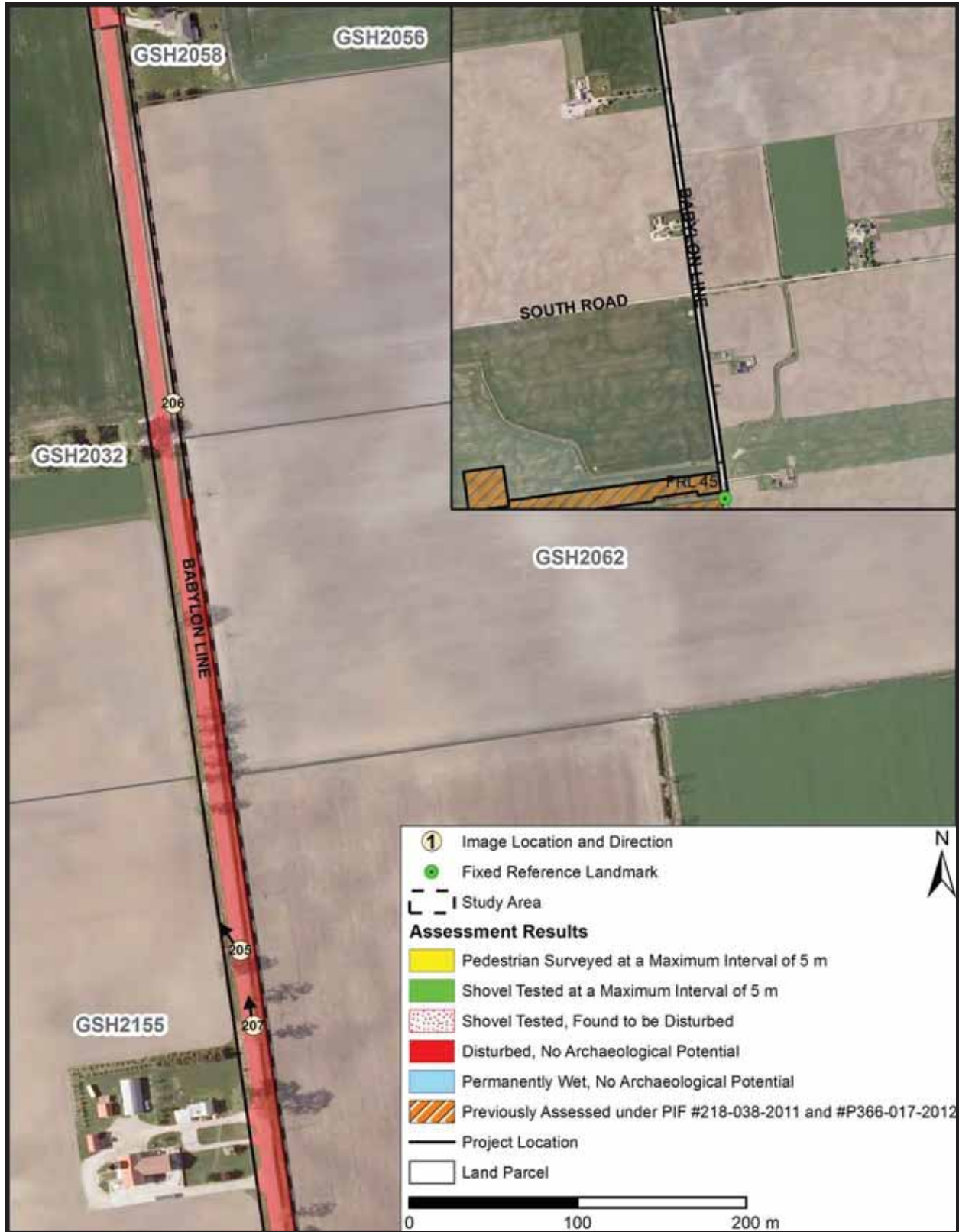


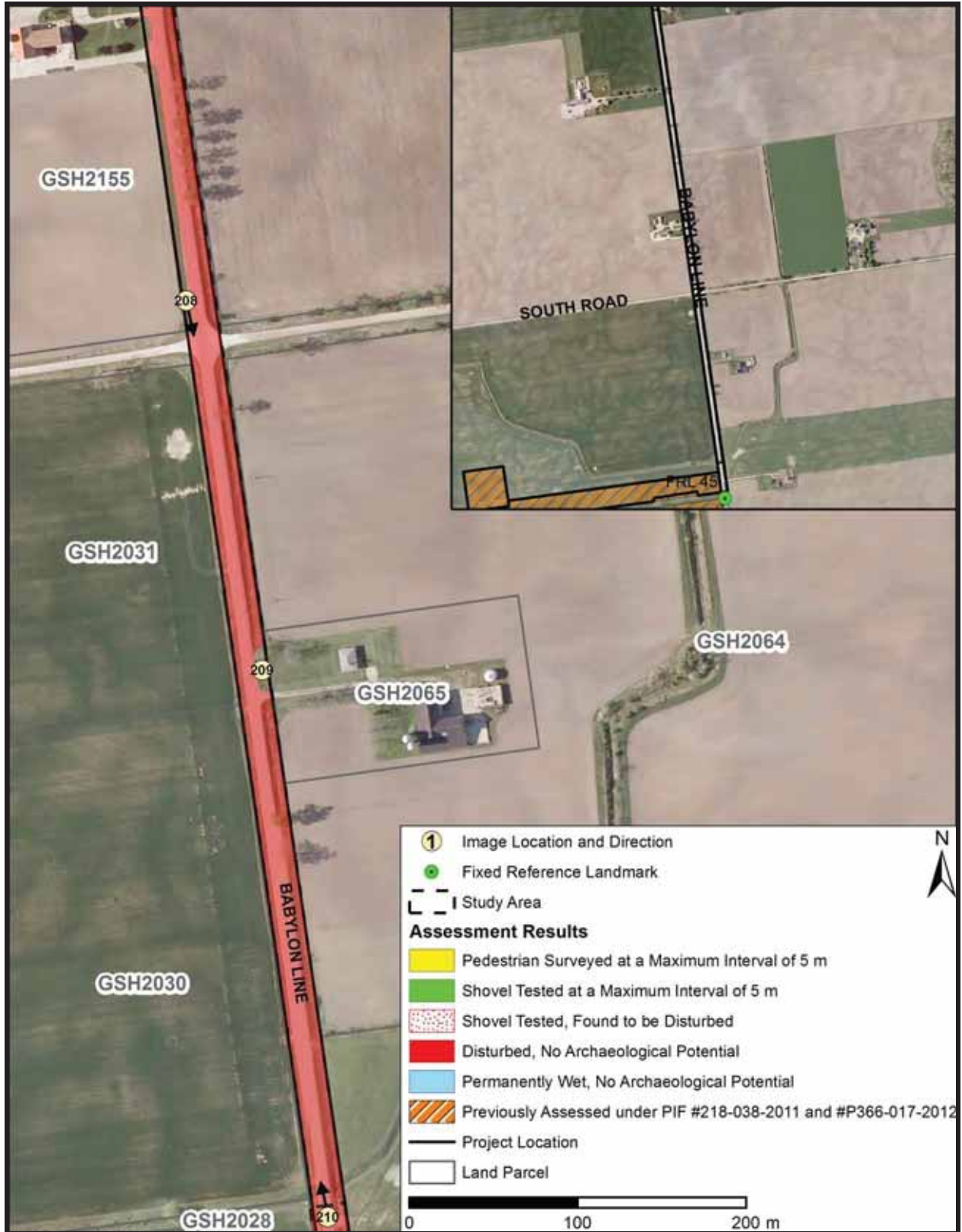
Map 99: Stage 2 Assessment Results – Field Methods and Images for GSH3068
(Base Imagery Provided by NextEra)



Map 100: Stage 2 Assessment Results – Field Methods and Images for Grand Bend Line from GSH1528 to GSH1016 (North)
 (Base Imagery Provided by NextEra)







Map 103: Stage 2 Assessment Results – Field Methods and Images for Babylon Line from GSH2058 to GSH2030 (South)
 (Base Imagery Provided by NextEra)