

Woodland Breeding Bird Field Collection Form

AECOM		Page 1 / 1	
General Information			
Study Area: Jericho Goshen Bluewater	Parcel #: 65H 2439/3062	Site ID: 65H 2439/3062 720	
Date: 22 JUN 12	Start time: 0753	End Time: 0803	
Weather Conditions:		Field Crew:	
Wind Direction: NW	Wind Scale: 3	PSB	
Sky Condition: 0	Cloud Cover (%): 10	Field Notes By: GMA	
Temperature C: 19°			
Site Location			
Kirkton Rd. S side ; E of Sunshine Kd.			
Point Count Locations			
Easting: _____	Northing: _____	Number: _____	
Easting: _____	Northing: _____	Number: _____	
Easting: _____	Northing: _____	Number: _____	
Easting: _____	Northing: _____	Number: _____	
Easting: _____	Northing: _____	Number: _____	
Easting: _____	Northing: _____	Number: _____	
Habitat Description			
Height of Vegetation (m): _____			
Predominant Species: _____			
Description: _____			
Photo Log			
Picture #	Description	Picture #	Description
Beaufort Wind Scale			
0 0-2 km/hr - calm, smoke rises vertically	4 20-30 km/hr - dust / loose papers blow, small branches move		
1 3-5 km/hr - light air movement	5 31-38 km/hr - fresh breeze - moderate branch moves		
2 6-11 km/hr - wind felt on face, leaves rustle	6 39-49 km/hr - strong breeze - large branch moves		
3 12-19 km/hr - leaves/small twigs in constant motion			
Sky Condition Indicators			
0 Clear or few clouds	5 Drizzle		
1 Partly cloudy	7 Snow		
2 Cloudy (broken) or overcast	8 Showers		
4 Fog or Smoke			



Woodland Breeding Bird Station Mapping Card

Study Area: Bluewater Goshen
 Date: 22 JUN/12
 Time Started: 0753

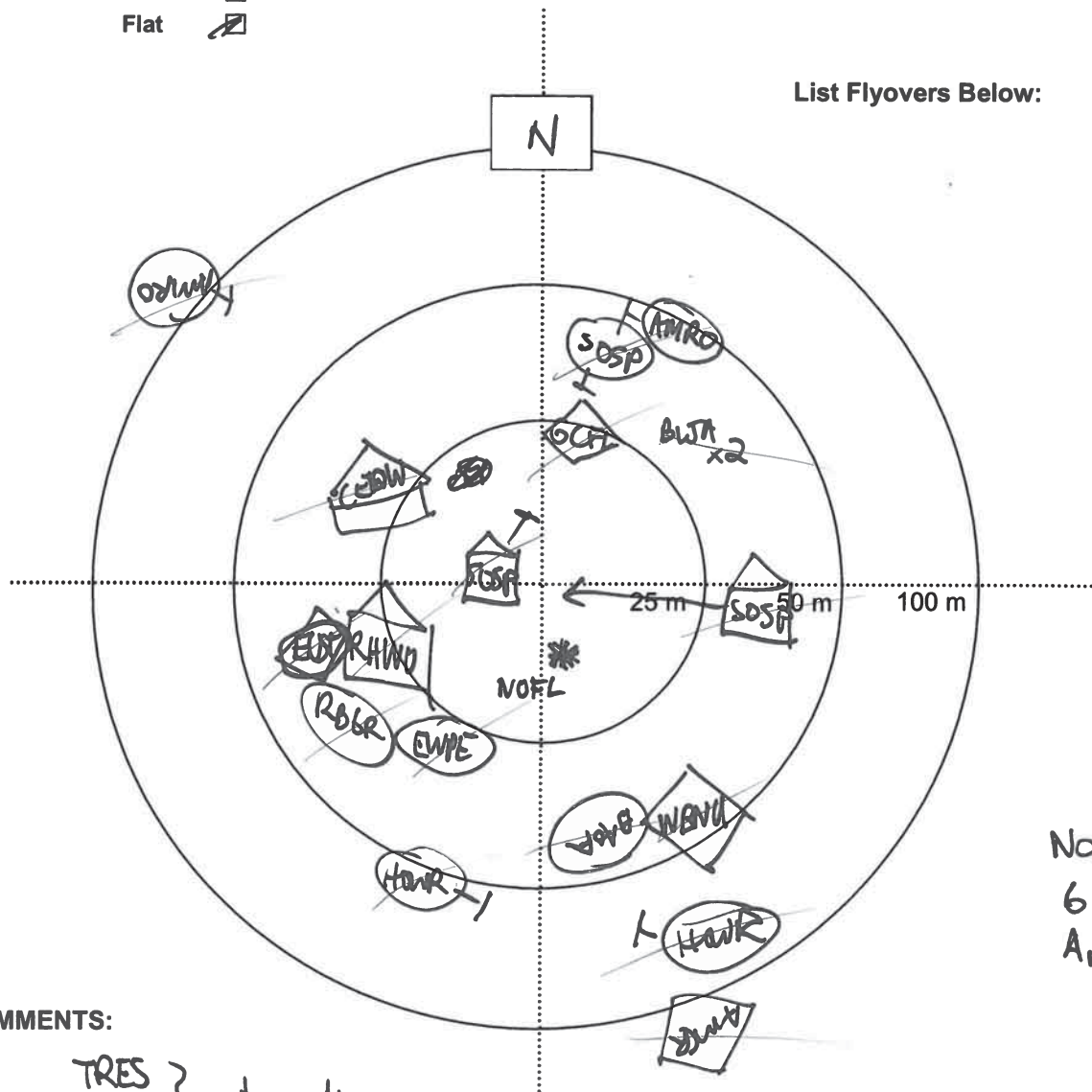
Jericho
 Surveyor: PSB
 Time Ended: 0803

Parcel ID: GSH 2439/3062
 Site ID: 720
 Point Number: 1

Slope: Vertical
 Steep
 Gentle
 Flat

Direction slope faces (Aspect) (ex. NE): -

List Flyovers Below:



NOFL # -
 6 m up in
 Aw snag

COMMENTS:

TRES }
 GAKI } post-count
 BCCH }

RHWB ; pair breeding in woodlot along SW corner of woodlot ; both birds together in area with many suitable nesting sites i.e. snags @ canopy height. Watch pair for 35-40 n staying in same area. Suspect ♀ female ; incubation or pre-laying

CLASSIFY HABITAT (within 100 m):

CLASS	SUBCLASS	STRUCTURE	MODIFICATION

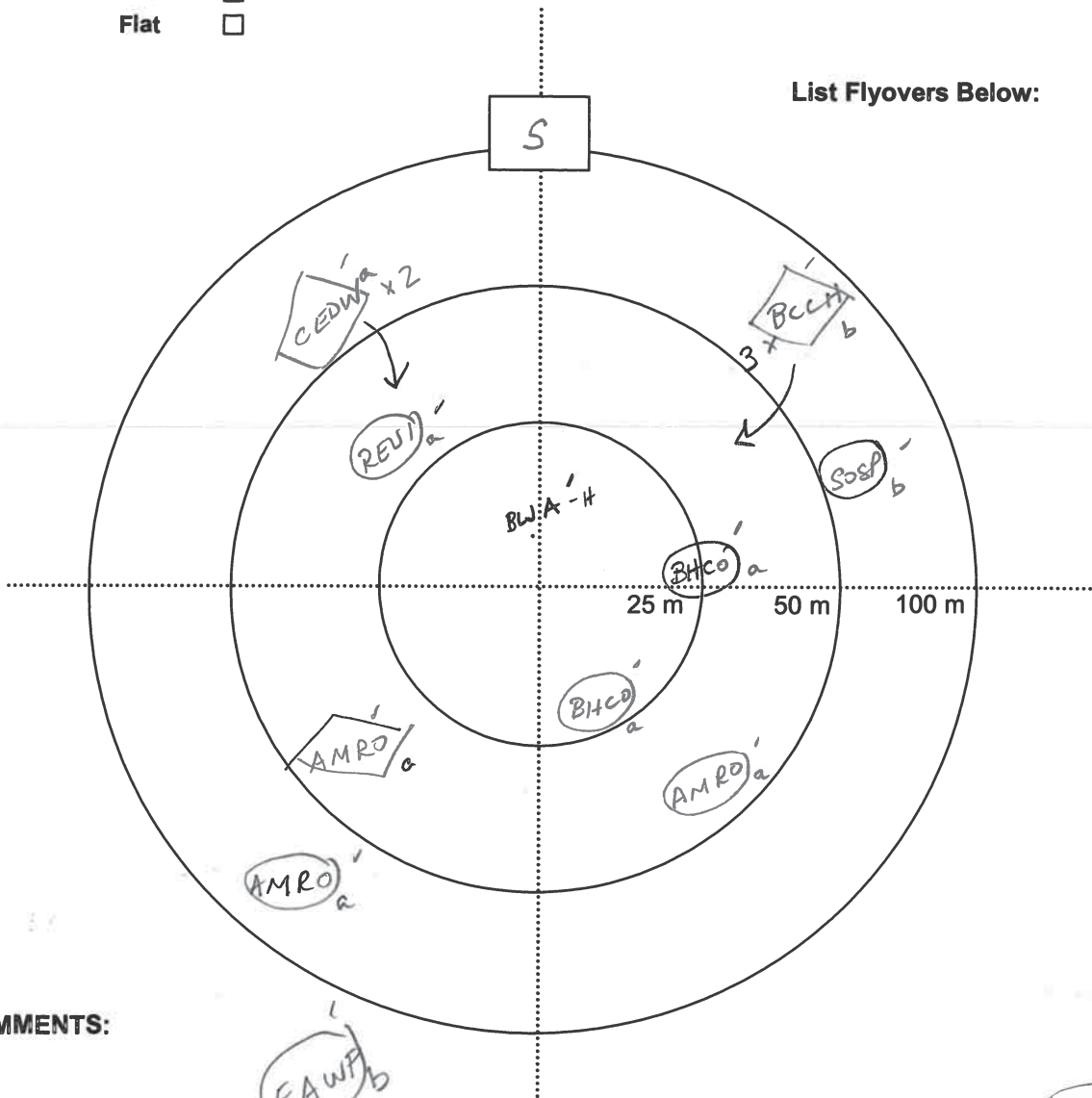
BOBW ; 2 sm in cutaway field GSH 2398 across Kirkton Rd. to the north.



Woodland Breeding Bird Station Mapping Card

Study Area: Bluewater Goshen Jericho Parcel ID: GSH 2590
Date: June 13/12 Surveyor: S. Pemanan Site ID: 721-GSH2590
Time Started: 0811 Time Ended: 0821 Point Number: 1
Slope: Vertical Steep Gentle Flat
 Direction slope faces (Aspect) (ex. NE): SW

List Flyovers Below:



COMMENTS:

CLASSIFY HABITAT (within 100 m):

BAOR
 RBGR
 GCFV
 INBL

CLASS	SUBCLASS	STRUCTURE	MODIFICATION
A	I	A, D, H, K	3



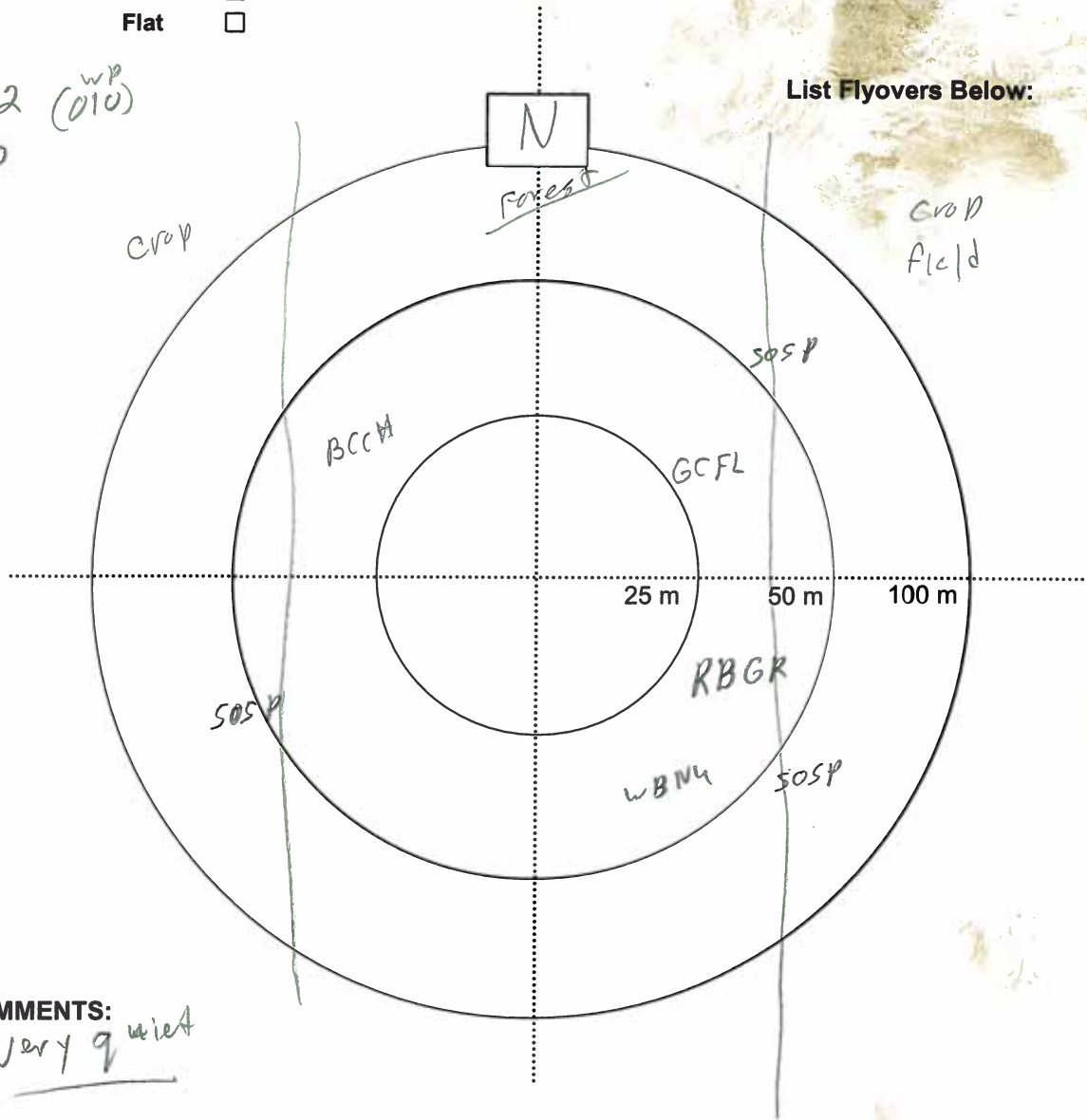
Woodland Breeding Bird Station Mapping Card

Study Area: Bluewater Goshen Jericho Parcel ID: ESH2590
 Date: June 26/12 Surveyor: S.A.M Site ID: 721
 Time Started: 0919h Time Ended: 0929h Point Number: 1

Slope: Vertical
 Steep Direction slope faces (Aspect) (ex. NE): _____
 Gentle
 Flat

4726 32 (WP) (010)
 479 7610

List Flyovers Below:



COMMENTS:
Very quiet

CLASSIFY HABITAT (within 100 m):

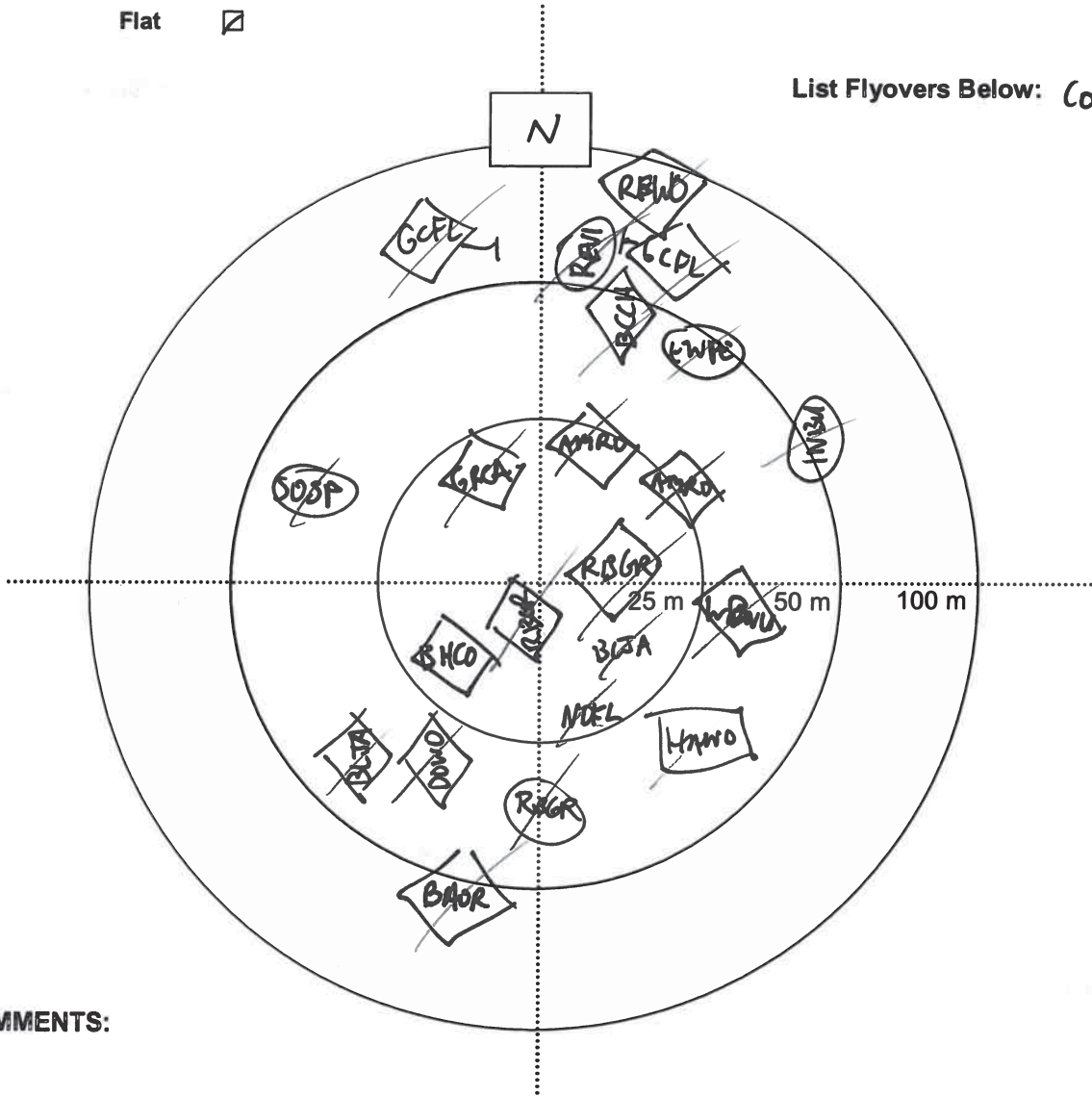
CLASS	SUBCLASS	STRUCTURE	MODIFICATION
		Sol R1	

Woodland Breeding Bird Station Mapping Card

Study Area: Bluewater Goshen Jericho Parcel ID: 654 2590
 Date: 6 JUL/12 Surveyor: PSB Site ID: 721
 Time Started: 0556 Time Ended: 0606 Point Number: 1

Slope: Vertical
 Steep Direction slope faces (Aspect) (ex. NE):
 Gentle
 Flat

List Flyovers Below: COGK HT 11



COMMENTS:

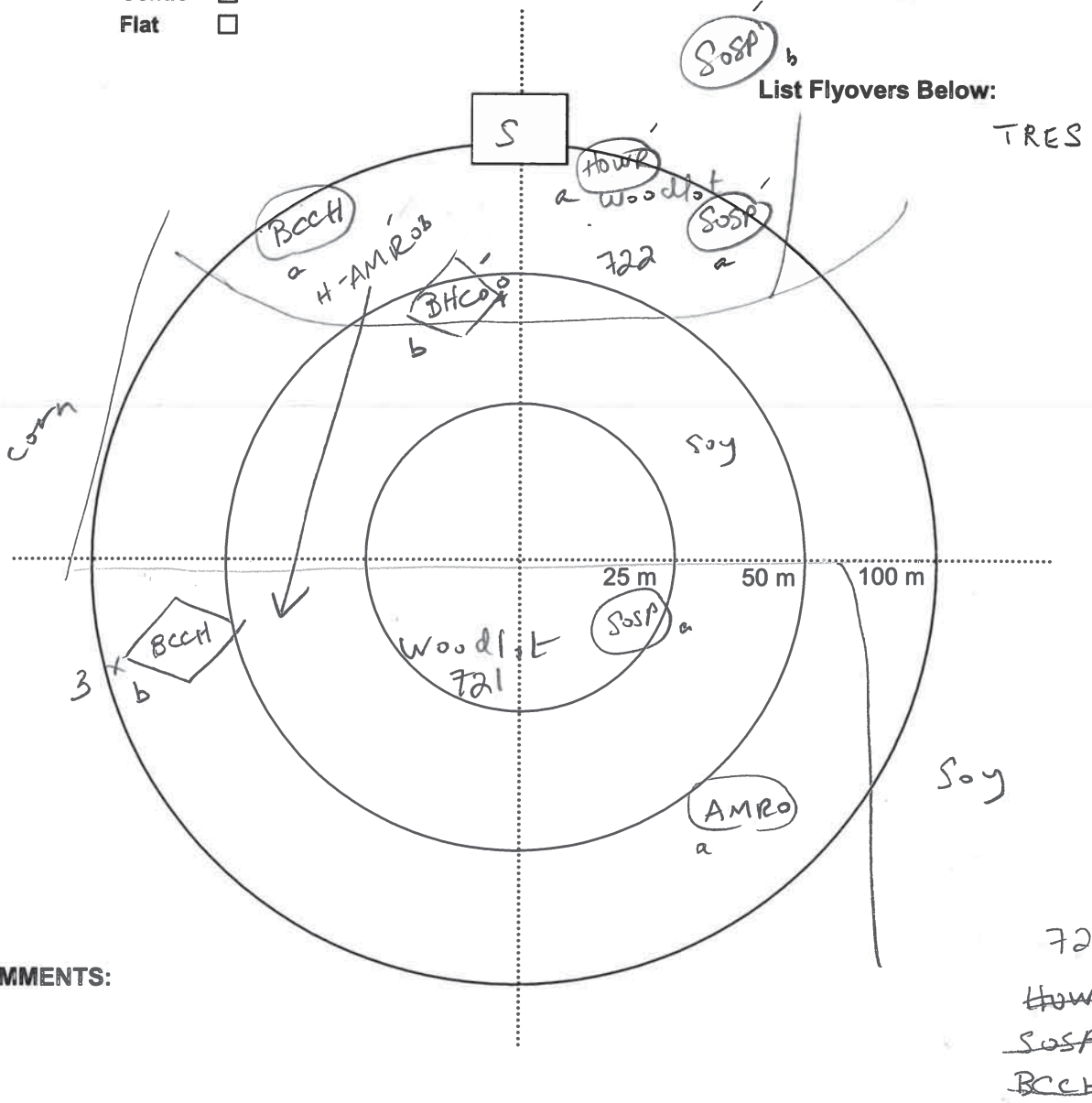
CLASSIFY HABITAT (within 100 m):

CLASS	SUBCLASS	STRUCTURE	MODIFICATION

Woodland Breeding Bird Station Mapping Card

Study Area: Bluewater Goshen Jericho Parcel ID: GSH2590
 Date: June 13/12 Surveyor: S. Pernaun Site ID: 722_GSH2590
 Time Started: 0856 Time Ended: 0906 Point Number: _____

Slope: Vertical
 Steep Direction slope faces (Aspect) (ex. NE): W
 Gentle
 Flat



COMMENTS:

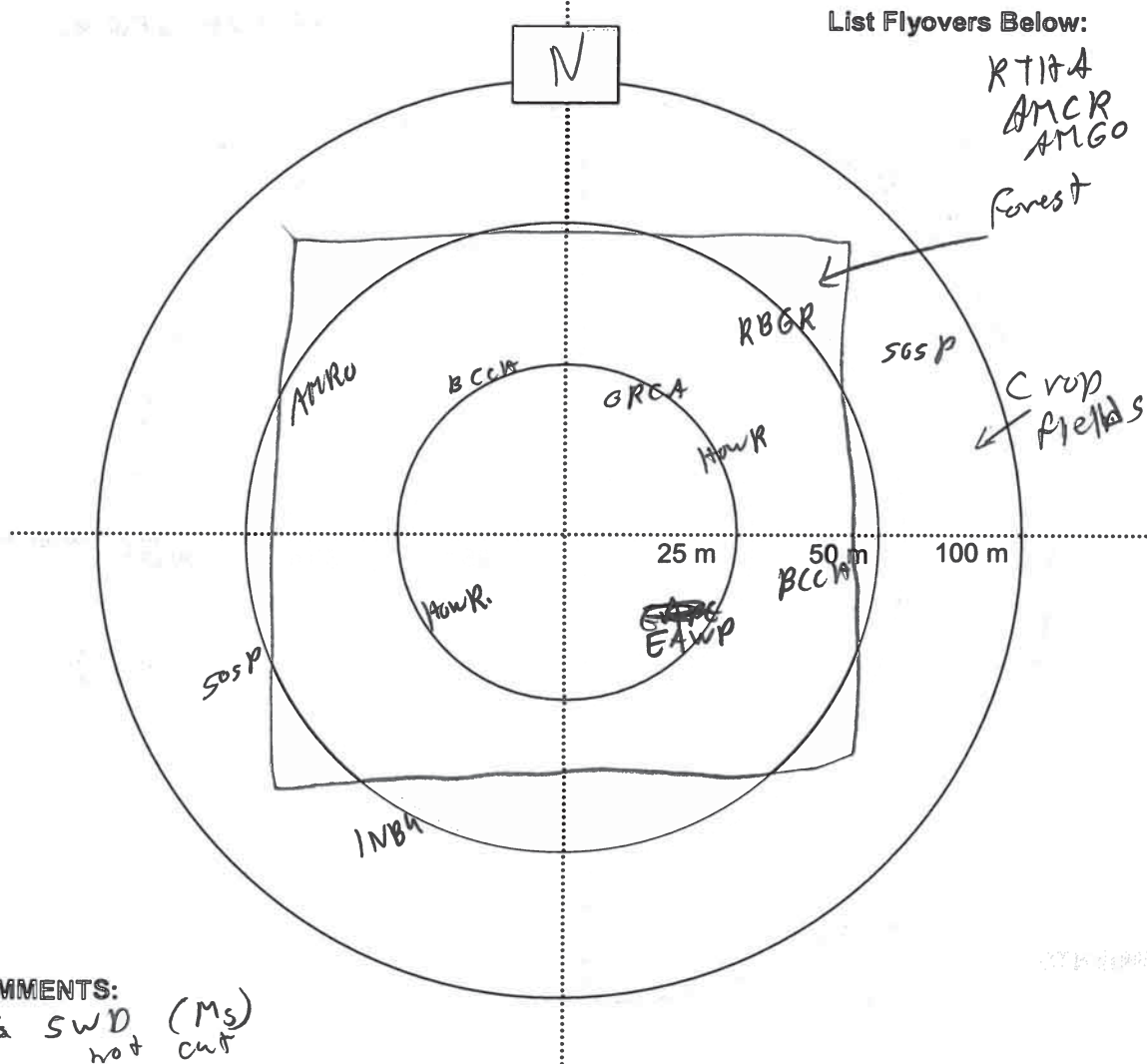
CLASSIFY HABITAT (within 100 m):

CLASS	SUBCLASS	STRUCTURE	MODIFICATION
A	I	C, D, M	unknown

Woodland Breeding Bird Station Mapping Card

Study Area: Bluewater Goshen Jericho Parcel ID: 65A 2591
 Date: June 26/12 Surveyor: S.A.M. Site ID: 8722
 Time Started: 0938 h Time Ended: 0948 h Point Number: 1

Slope: Vertical
 Steep Direction slope faces (Aspect) (ex. NE): _____
 Gentle
 Flat



COMMENTS:
~~SWD~~ (Ms)
 not cut

CLASSIFY HABITAT (within 100 m):

CLASS	SUBCLASS	STRUCTURE	MODIFICATION
A	I	C E G M	I



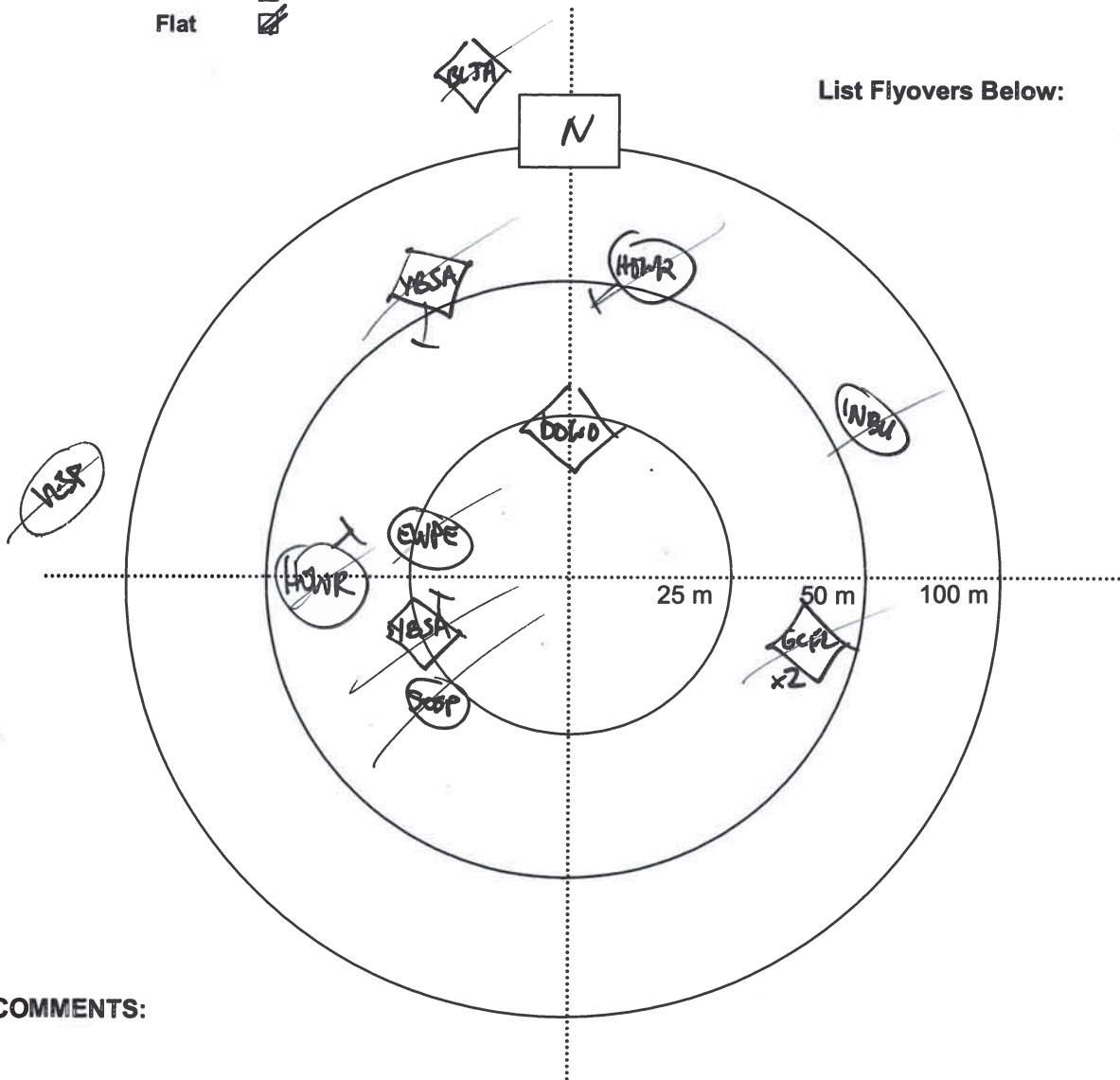
Woodland Breeding Bird Station Mapping Card

Study Area: Bluewater Goshen Jericho Parcel ID: GA 3067/2591
 Date: 6 July 12 Surveyor: PSB Site ID: 722
 Time Started: 0615 Time Ended: 0625 Point Number: 1

Slope: Vertical
 Steep Direction slope faces (Aspect) (ex. NE): _____
 Gentle
 Flat

List Flyovers Below:

COGR II



COMMENTS:

CLASSIFY HABITAT (within 100 m):

CLASS	SUBCLASS	STRUCTURE	MODIFICATION