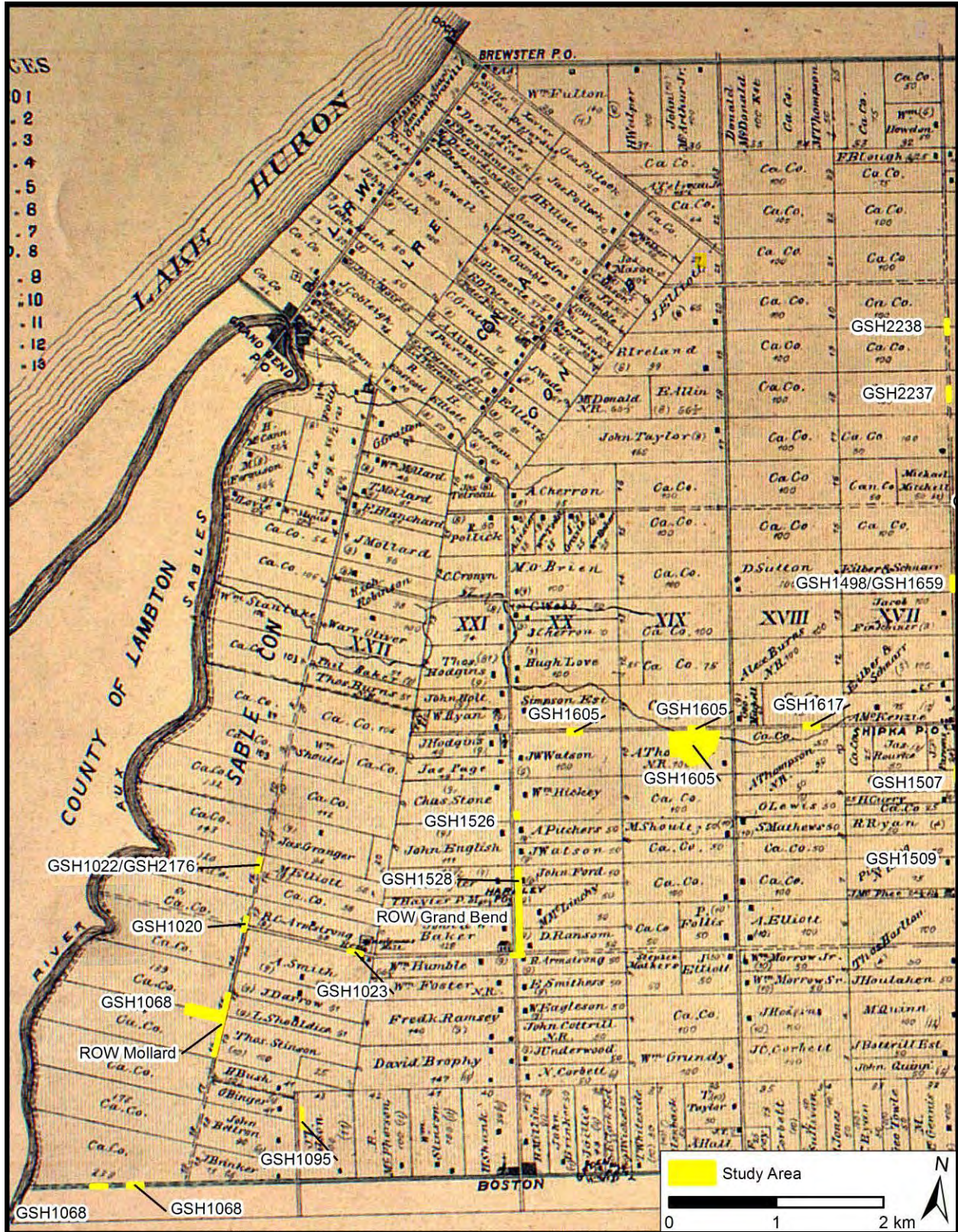


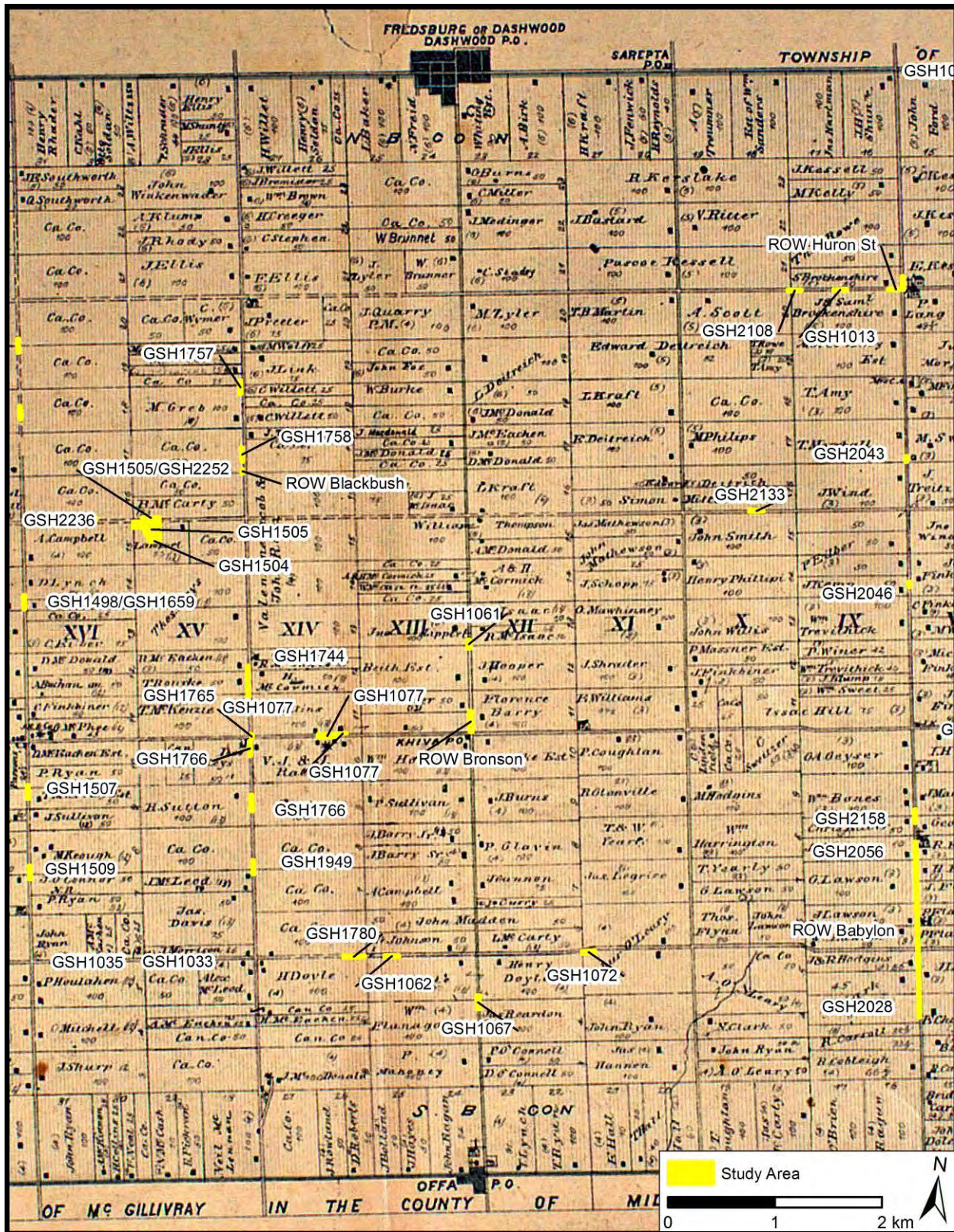
Map 23: The Township of Usborne from H. Belden & Co.'s *Illustrated Historical Atlas of the County of Huron* (1879) (McGill University 2001)



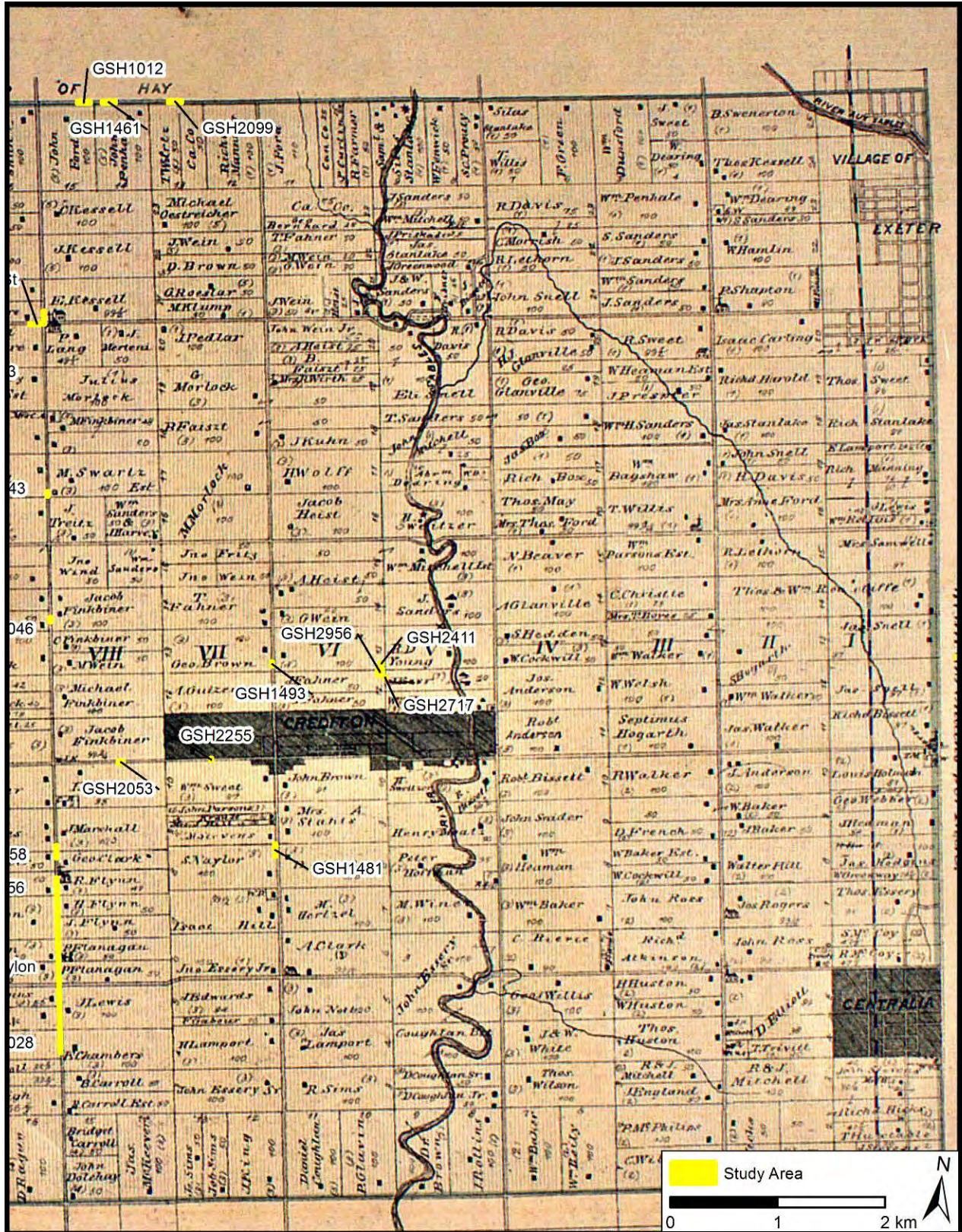
Map 24: Detail of the Southern Part of the Township of Hay from H. Belden & Co.'s Illustrated Historical Atlas of the County of Huron (1879), Showing the Parcels (McGill University 2001)



Map 25: Detail of the Western Part of the Township of Stephen from H. Belden & Co.'s *Illustrated Historical Atlas of the County of Huron* (1879), Showing the Parcels (McGill University 2001)



Map 26: Detail of the Central Part of the Township of Stephen from H. Belden & Co.'s *Illustrated Historical Atlas of the County of Huron* (1879), Showing the Parcels (McGill University 2001)



Map 27: Detail of the Eastern Part of the Township of Stephen from H. Belden & Co.'s Illustrated Historical Atlas of the County of Huron (1879), Showing the Parcels (McGill University 2001)