

LEGEND

STUDY AREA

REFERENCE

DRAWING BASED ON

- GOVERNMENT OF CANADA
1998 TOPOGRAPHIC MAP SHEET 40 P/05: GRAND BEND (EDITION 6). CENTRE FOR TOPOGRAPHIC INFORMATION, NATURAL RESOURCES CANADA, OTTAWA.
- 2000 TOPOGRAPHIC MAP SHEET 40 P/04: PARKHILL (EDITION 8). CENTRE FOR TOPOGRAPHIC INFORMATION, NATURAL RESOURCES CANADA, OTTAWA.
- 2001 TOPOGRAPHIC MAP SHEET 40 P/06: ST. MARYS (EDITION 6). CENTRE FOR TOPOGRAPHIC INFORMATION, NATURAL RESOURCES CANADA, OTTAWA.

NOTES

THIS DRAWING IS SCHEMATIC ONLY AND IS TO BE READ IN CONJUNCTION WITH ACCOMPANYING TEXT.

ALL LOCATIONS ARE APPROXIMATE.

PROJECT	STAGE 2 ARCHAEOLOGICAL ASSESSMENT GOSHEN WIND ENERGY CENTRE HURON COUNTY, ONTARIO		
TITLE	LOCATION OF THE STUDY AREA		
	PROJECT No. 10-1151-0201-2000-2200		FILE No. 1011510201-2000-2200-R01001
	CADD	SWJM	MAY 15/12
	CHECK		
		SCALE	AS SHOWN REV.
			FIGURE 1



LEGEND

Treaty Boundary

Approximate Location of Study Area

Treaty No. 381 (May 9th, 1761), Mississauga and Chippewa
Crawford's Purchase (Oct. 9th, 1763), Algonquin and Iroquois
Crawford's Purchase (Oct. 9th, 1763), Mississauga
Crawford's Purchase (1764 - 1767 - 1768), Mississauga
John Collins' Purchase (1765), Chippewa
Treaty No. 2 (May 19th, 1790), Ottawa, Chippewa, Potawatomi, and Huron
Treaty No. 3 (Dec. 2nd, 1792), Mississauga
Halimand Tract: from the Crown to the Mohawk (1793)
Treaties: from the Crown to the Mohawk (1793)
Treaty No. 3% (Oct. 24th, 1795), from the Crown to Joseph Brant
Treaty No. 5 (May 22nd, 1796), Chippewa
Treaty No. 6 (Sep. 7th, 1796), Chippewa
Treaty No. 7 (Sep. 7th, 1796), Chippewa
Treaty No. 13 (Aug. 1st, 1805), Mississauga
Treaty No. 13A (Aug. 2nd, 1805), Mississauga
Treaty No. 16 (Nov. 18th, 1815), Chippewa
Treaty No. 18 (Oct. 17th, 1818), Chippewa
Treaty No. 19 (Oct. 28th, 1818), Chippewa
Treaty No. 20 (Nov. 5th, 1818), Chippewa
Treaty No. 21 (Mar. 9th, 1819), Chippewa
Treaty No. 27 (May 31st, 1819), Mississauga
Treaty No. 27% (Apr. 25th, 1825), Ojibwa and Chippewa
Treaty No. 35 (Aug. 13th, 1833), Wyandot or Huron
Treaty No. 45% (Aug. 9th, 1836), Wyandot or Huron
Treaty No. 45% (Aug. 9th, 1836), Saugeen
Treaty No. 57 (Jun. 1st, 1847), Indians of St. Regis
Treaty No. 61, Robinson Treaty (Sep. 9th, 1850), Ojibwa
Treaty No. 72 (Oct. 30th, 1854), Chippewa
Treaty No. 82 (Feb. 9th, 1857), Chippewa
Williams Treaty (Oct. 31st and Nov. 15th, 1923), Chippewa and Mississauga
Williams Treaty (Oct. 31st, 1923), Chippewa

NOTES

THIS DRAWING IS SCHEMATIC ONLY AND IS TO BE READ IN CONJUNCTION WITH ACCOMPANYING TEXT.

ALL LOCATIONS ARE APPROXIMATE.

REFERENCE

1. Base Data - MNR NRVIS, obtained 2004, CANMAP v.2006.4
2. Treaty Boundary - Approximate Treaty Boundary was created by Golden Associates Ltd. using the 1943 Morris Map of Ontario, MORRIS, J.L., 1943, Indians Of Ontario, Reprinted 1984, Department Of Lands and Forests, Toronto.
3. Produced by Golden Associates Ltd under license from Ontario Ministry of Natural Resources, © Queens Printer 2008
4. Projection: Transverse Mercator, Datum: NAD 83, Coordinate System: UTM Zone 17

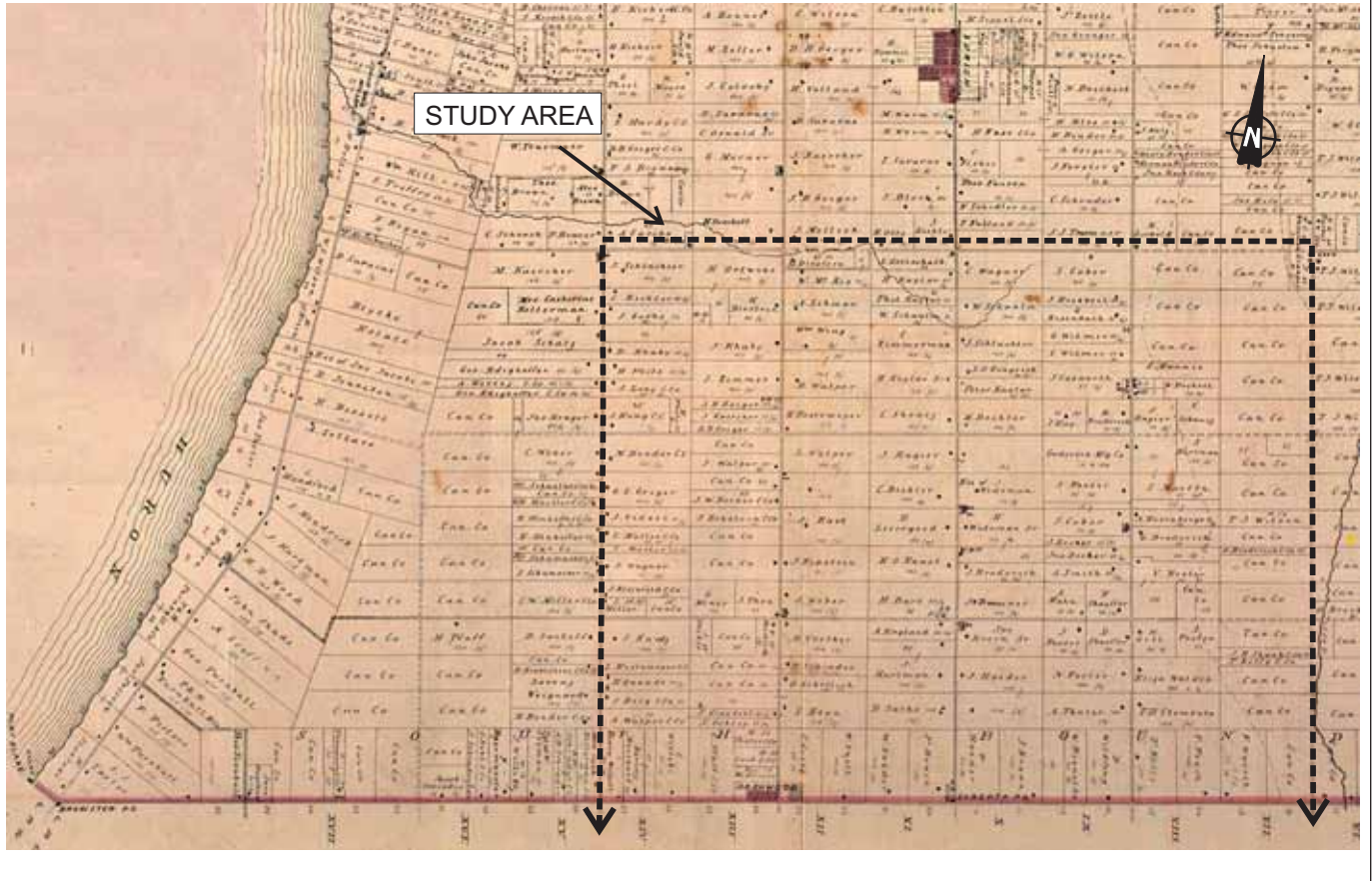
PROJECT: STAGE 2 ARCHAEOLOGICAL ASSESSMENT
GOSHEN WIND ENERGY CENTRE
HURON COUNTY, ONTARIO

TITLE: TREATY BOUNDARIES BASED ON MORRIS 1943



PROJECT No.	101151	DATE	2008-02-20	FILE No.	1011510012002000000
DWG No.		DATE	2008	SCALE	1:25,000
CADD	SW/A	DATE	MAY 2012		
CHECK					

FIGURE 2



LEGEND

 STUDY AREA

REFERENCE

DRAWING BASED ON
 BELDEN, H. AND CO.
 1879 ILLUSTRATED HISTORICAL ATLAS OF THE COUNTY OF
 HURON, ONT. 1972 REPRINT. ROSS CUMMING,
 OWEN SOUND, ONTARIO.

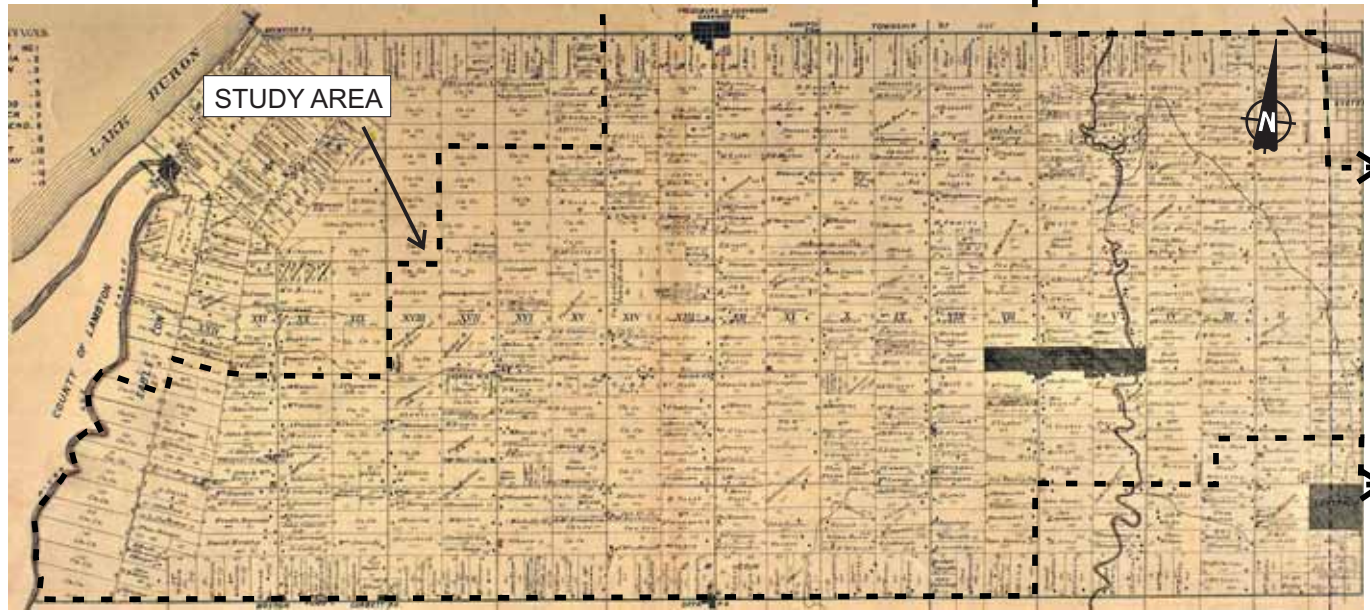
NOTES

THIS DRAWING IS SCHEMATIC ONLY AND IS TO BE READ
 IN CONJUNCTION WITH ACCOMPANYING TEXT.

ALL LOCATIONS ARE APPROXIMATE.

PROJECT		STAGE 2 ARCHAEOLOGICAL ASSESSMENT GOSHEN WIND ENERGY CENTRE HURON COUNTY, ONTARIO	
TITLE		A PORTION OF THE STUDY AREA ON A PORTION OF THE 1879 MAP OF HAY TOWNSHIP	
PROJECT No. 10-1151-0201-2000-2200		FILE No. 1011510201-2000-2200-R01002	
CADD SWJM MAY 30/12		SCALE NOT TO SCALE REV.	
CHECK		FIGURE 3	





LEGEND

 STUDY AREA


REFERENCE

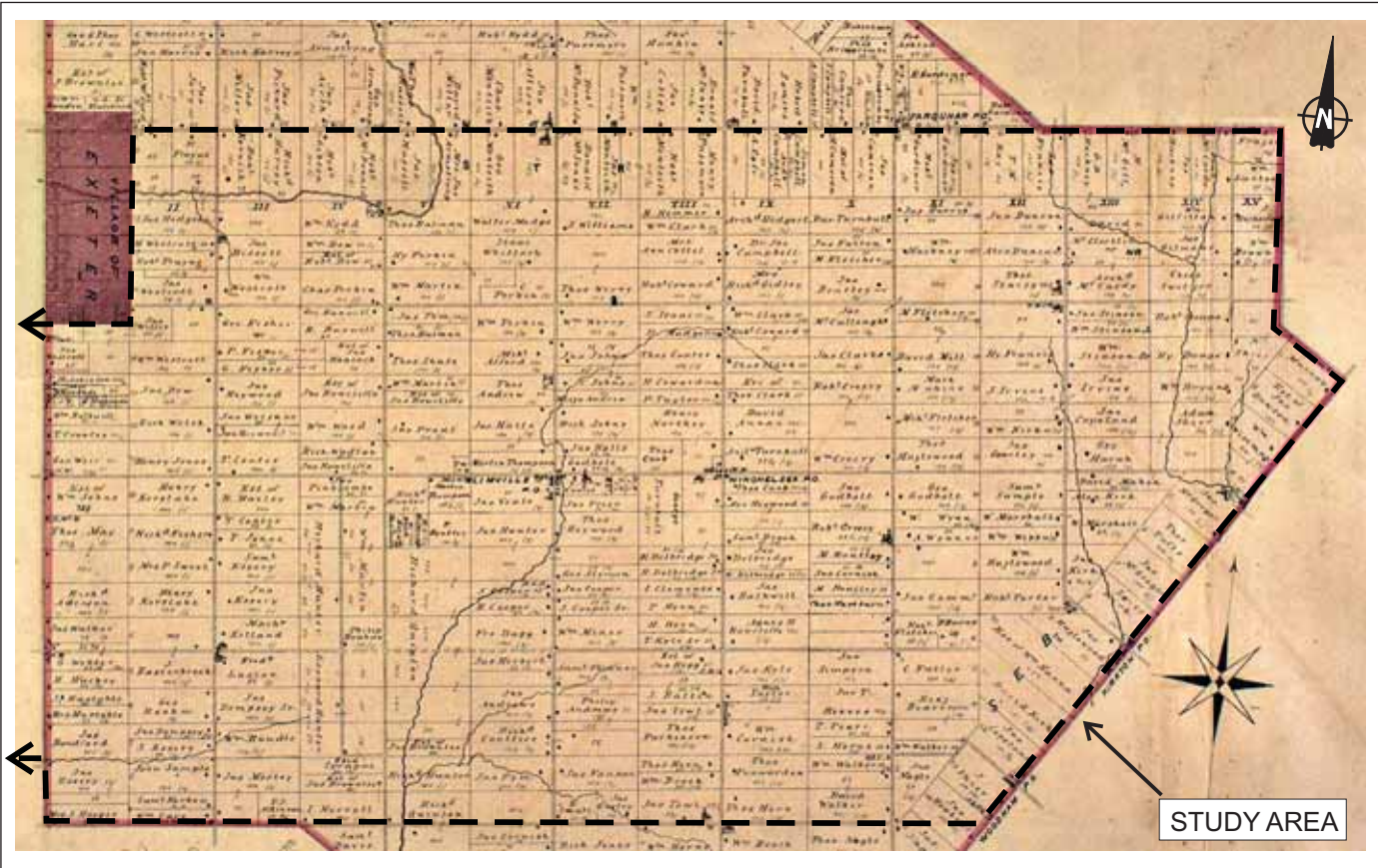
DRAWING BASED ON
 BELDEN, H. AND CO.
 1879 ILLUSTRATED HISTORICAL ATLAS OF THE COUNTY OF
 HURON, ONT. 1972 REPRINT. ROSS CUMMING,
 OWEN SOUND, ONTARIO.

NOTES

THIS DRAWING IS SCHEMATIC ONLY AND IS TO BE READ
 IN CONJUNCTION WITH ACCOMPANYING TEXT.

ALL LOCATIONS ARE APPROXIMATE.

PROJECT		STAGE 2 ARCHAEOLOGICAL ASSESSMENT GOSHEN WIND ENERGY CENTRE HURON COUNTY, ONTARIO		FILE No.	1011510201-2000-2200-R01004
TITLE		A PORTION OF THE STUDY AREA ON A PORTION OF THE 1879 MAP OF STEPHEN TOWNSHIP			
		PROJECT No.	10-1151-0201-2000-2200	SCALE	NOT TO SCALE REV.
		CADD	SWJM	MAY 30/12	FIGURE 4
		CHECK			



LEGEND

STUDY AREA

REFERENCE

DRAWING BASED ON
 BELDEN, H. AND CO.
 1879 ILLUSTRATED HISTORICAL ATLAS OF THE COUNTY OF
 HURON, ONT. 1972 REPRINT. ROSS CUMMING,
 OWEN SOUND, ONTARIO.

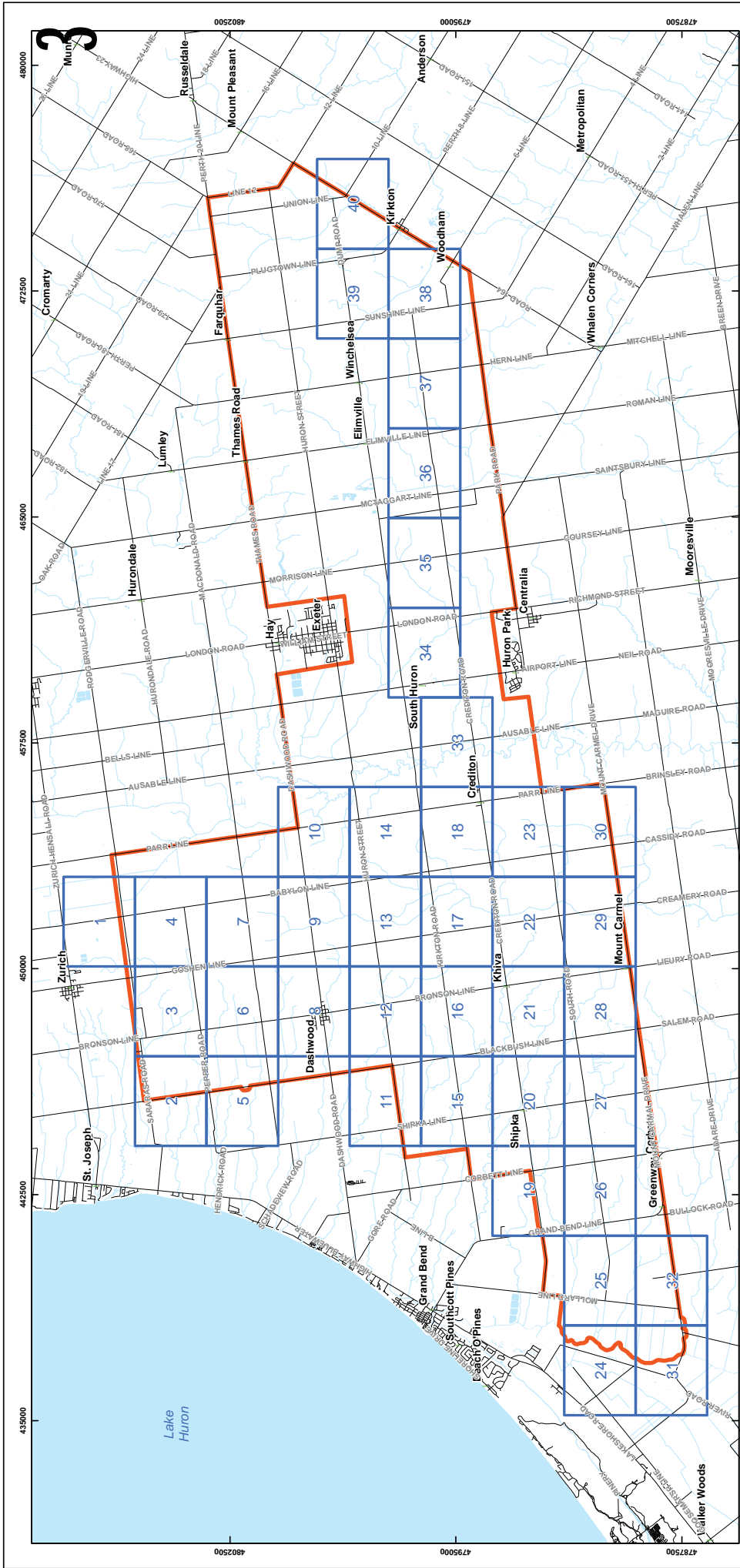
NOTES

THIS DRAWING IS SCHEMATIC ONLY AND IS TO BE READ
 IN CONJUNCTION WITH ACCOMPANYING TEXT.

ALL LOCATIONS ARE APPROXIMATE.

PROJECT		STAGE 2 ARCHAEOLOGICAL ASSESSMENT GOSHEN WIND ENERGY CENTRE HURON COUNTY, ONTARIO	
TITLE		A PORTION OF THE STUDY AREA ON A PORTION OF THE 1879 MAP OF USBORNE TOWNSHIP	
PROJECT No. 10-1151-0201-2000-1200		FILE No. 1011510201-2000-2200-R01005	
CADD SWJM MAY 30/12		SCALE NOT TO SCALE REV.	
CHECK		FIGURE 5	





PROJECT: STAGE 2 ARCHAEOLOGICAL ASSESSMENT
 GOSHEN WIND ENERGY CENTRE
 HURON COUNTY, ONTARIO



TITLE

PROJECT NO. 101151-2009		SCALE AS SHOWN	REV. 0.0
DESIGN	25 Sep. 2012		
CHECK	25 Sep. 2012		
REVIEW	25 Sep. 2012		



KEY PAN



REFERENCE
 Base Data - MNR NRWS, obtained 2004, CANMAP v2006.4
 Produced by Golden Associates Ltd under licence from
 Ontario Ministry of Natural Resources, © Queens Printer 2008
 Projection: Transverse Mercator Datum: NAD 83 Coordinate System: UTM Zone 17

FIGURE: 6A