

BF#136 – 553499 Grey Road 23, Map #136



Description – This appears to be a dairy farm, with associated Holstein cattle. The barn sports the sign, “Doug and Carolyn Leith and Family”. The barn has vertical barn board. The house is a 2 storey, red brick house, dated 1903 (date plaque). There is a rear addition. There are 8 outbuildings and two metal silos.

V

Date Range – c1900

Status – participating

Further Evaluation for Potential Cultural Heritage Value or Interest

Potential Cultural Heritage Value or Interest (O.Reg 9/06)
Design Value or Physical Value – House is representative of mid to late 19th century Gothic Revival style or type found in rural southwestern Ontario.
Historical Value or Associative Value - none
Contextual Value – Contributes to character of the rural landscape of the Municipality of West Grey.

Heritage Attributes – red brick with decorated quoins and window arches, symmetrical facades, traditional Gothic Revival cross-gable on front façade with decorative barge board, location relative to the barn and road
Potential Impacts – transmission line runs on the lot and along the lot boundary; turbine #6 on adjacent lot is located more than 400 metres away; no impact
Mitigation Recommended – none required

BF#137 – 553602 Grey Road 23, Map #137



Description – This is a late 20th century 2 storey brick house with attached 2 car garage.

X

Date Range – post 1972

Status – non-participating

Further Evaluation for Potential Cultural Heritage Value or Interest

BF#138 – 553612 Grey Road 23, Map #138



Description – This is a late 20th – early 21st century 1 ½ storey house, with vinyl siding, and an attached one car garage.

X

Further Evaluation for Potential Cultural Heritage Value or Interest

Date Range – post 1972

Status – non-participating

BF#139 – 553668 Grey Road 23, Map #139



Description – The house is Edwardian, red and black brick, with a summer kitchen addition. Barn is 2 storey with fieldstone foundation and metal roof. The drive shed is a wood and metal construction.

V

Further Evaluation for Potential Cultural Heritage Value or Interest

Date Range – c1920

Status – participating

Potential Cultural Heritage Value or Interest (O.Reg 9/06)

Design Value or Physical Value – House is representative of the early 20th century style or type and the continuing evolution of rural homes found in southwestern Ontario.

Historical Value or Associative Value - none

Contextual Value – Contributes to the character of the rural landscape of the Municipality of West Grey

Heritage Attributes – symmetrical square multi-coloured brick house with hipped roof, wide eaves, location relative to the road and farm buildings


Potential Impacts – transmission line runs on the lot and along lot boundary; no impact

Mitigation Recommended – none required

BF#140 – 553683 Grey Road 23, Map #140

<p>No photo available</p>	<p>Description – not visible from roadway</p>	<p>X</p>
	<p>Date Range</p>	<p>Further Evaluation for Potential Cultural Heritage Value or Interest</p>
	<p>Status – non-participating</p>	

BF#141 – 553669 Grey Road 23, Map #141

	<p>Description – Modern board and batten shed/garage with hip roof, and 2 storey house with wood siding, and multiple additions. The original structure may have been incorporated into this building complex, but this cannot be ascertained from external visual observation alone.</p>	<p>X</p>
	<p>Date Range – post 1972</p>	<p>Further Evaluation for Potential Cultural Heritage Value or Interest</p>
	<p>Status – non-participating</p>	

BF#142 – 553681 Grey Road 23, Map #141		
No photo available	Description – Not visible from roadway.	X
	Date Range	Further Evaluation for Potential Cultural Heritage Value or Interest
	Status – non-participating	
BF#143 – 553683 Grey Road 23, Map #143		
No photo available	Description – Not visible from roadway	X
	Date Range	Further Evaluation for Potential Cultural Heritage Value or Interest
	Status – non-participating	
BF#144 – see LF#7, Smellie’s Cemetery, Map #144		

BF#145 – 404236 Grey Road 4, Map #145



Description - Split level house built into side of hill, with attached garage, 21st century. Shed is a metal dome with plastic sheathing, and there is a dilapidated animal shelter in the field.

X

Further Evaluation for Potential Cultural Heritage Value or Interest

Date Range – post 1972

Status – participating

BF#146 – 404291 Grey Road 4, Map #146



Description - This house is under construction.

X

Further Evaluation for Potential Cultural Heritage Value or Interest

Date Range – 2012

Status – non-participating

BF#147 – 404269 Grey Road 4, Map #147



Description - The original wood barn and fieldstone foundation, has been replaced with primarily sheet metal. There is a complex of outbuildings, including a bank barn and silo, but no house can be seen from the roadway.

Date Range – c1960

Status – non-participating

X

Further Evaluation for Potential Cultural Heritage Value or Interest

BF#148 – 404339 Grey Road 4, Map #148



Description - The house is a 1970s split level with vinyl cladding. The barn is metal clad and replaces the original wood barn which is in ruins.

Date Range – post 1972

Status – non-participating


X

Further Evaluation for Potential Cultural Heritage Value or Interest

BF#149 – 404370 Grey Road 4, Map #149

<p>No photo available</p>	<p>Description - not visible from roadway</p>	<p>X</p>
	<p>Date Range –</p>	<p>Further Evaluation for Potential Cultural Heritage Value or Interest</p>
	<p>Status – non-participating</p>	

BF#150 – 404397 Grey Road 4, Map #150

	<p>Description - Ranch style late 20th to early 21st century house with attached 2 car garage.</p>	<p>X</p>
	<p>Date Range – post 1972</p>	<p>Further Evaluation for Potential Cultural Heritage Value or Interest</p>
	<p>Status – non-participating</p>	

BF#151 – 404405 Grey Road 4, Map #151



Description - 2 storey red and black brick house with cement parking of foundation, 2 car metal clad garage.

?

Further Evaluation for Potential Cultural Heritage Value or Interest

Date Range – ?

Status – non-participating

Potential Cultural Heritage Value or Interest (O.Reg 9/06)

Although not visible enough to determine whether there is potential cultural heritage value or interest, there is the potential for impact on the site as a result of the infrastructure.

Heritage Attributes – not visible enough to determine.

Potential Impacts – transmission line runs along lot boundary; no impact

Mitigation Recommended – none required

BF#152 – South side of Grey Road 4 & Jack Boot Ranch Road, Map #152



Description - Barn with extension, vertical barn board, metal roof. Appears isolated.

X

Further Evaluation for Potential Cultural Heritage Value or Interest


Date Range – c1890

Status – non-participating

BF#153 – 573458 Jack Boot Ranch Road, Map #153

<p>No photo available</p>	<p>Description - not visible from roadway.</p>	<p>X</p>
	<p>Date Range</p>	<p>Further Evaluation for Potential Cultural Heritage Value or Interest</p>
	<p>Status – non-participating</p>	

BF#154 – 573422 Jack Boot Ranch Road, Map #154

	<p>Description - 1 storey 21st century board and batten residence with attached 1 car garage. Not a heritage feature.</p>	<p>X</p>
	<p>Date Range – post 1972</p>	<p>Further Evaluation for Potential Cultural Heritage Value or Interest</p>
	<p>Status – non-participating</p>	

BF#155 – 304290 South Line, Map #155



Description - barn with T-configuration, fieldstone foundation, vertical barn board, derelict.

X

Further Evaluation for Potential Cultural Heritage Value or Interest

Date Range – c1900

Status – non-participating

Potential Cultural Heritage Value or Interest (O.Reg 9/06)

Although not visible enough from the road allowance to determine whether there is potential cultural heritage value or interest, there is the potential for impact on the site as a result of the infrastructure.

Heritage Attributes – not visible enough to determine.

Potential Impacts – turbine #11 is located on adjacent lot, more than 1 km away ; no impact

Mitigation Recommended – none required

BF#156 – 304259 South Line, Map #156

No photo available

Description - Not visible from roadway.

X

Further Evaluation for Potential Cultural Heritage Value or Interest

Date Range

Status – non-participating