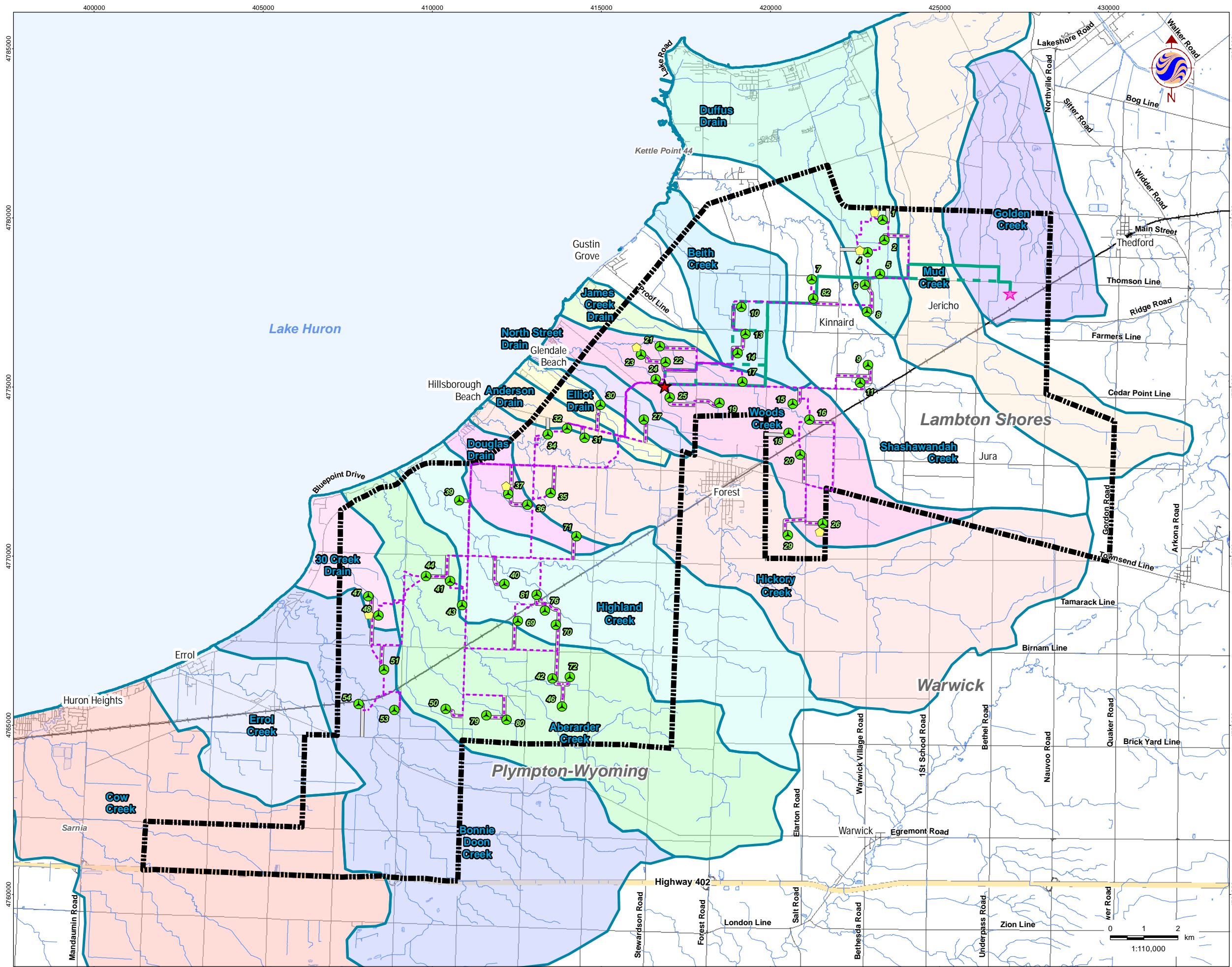


Appendix A

Figures

Appendix A-1

Project Location Figure



Legend

- Project Boundary
- Proposed Project Components**
 - Turbine
 - MET Tower
 - Substation
 - Access Road
 - Collector Line
 - Transmission Line
 - Transmission Line Alternate Route
- Other Infrastructure**
 - Substation- NextEra Jericho
- Existing Features**
 - Expressway / Highway
 - Road
 - Railway
 - Watercourse
 - Waterbody
 - Watershed Boundary



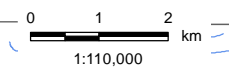
- ### Notes
- Coordinate System: NAD 1983 UTM Zone 17N
 - Base features produced under license with the Ontario Ministry of Natural Resources © Queen's Printer for Ontario, 2011.

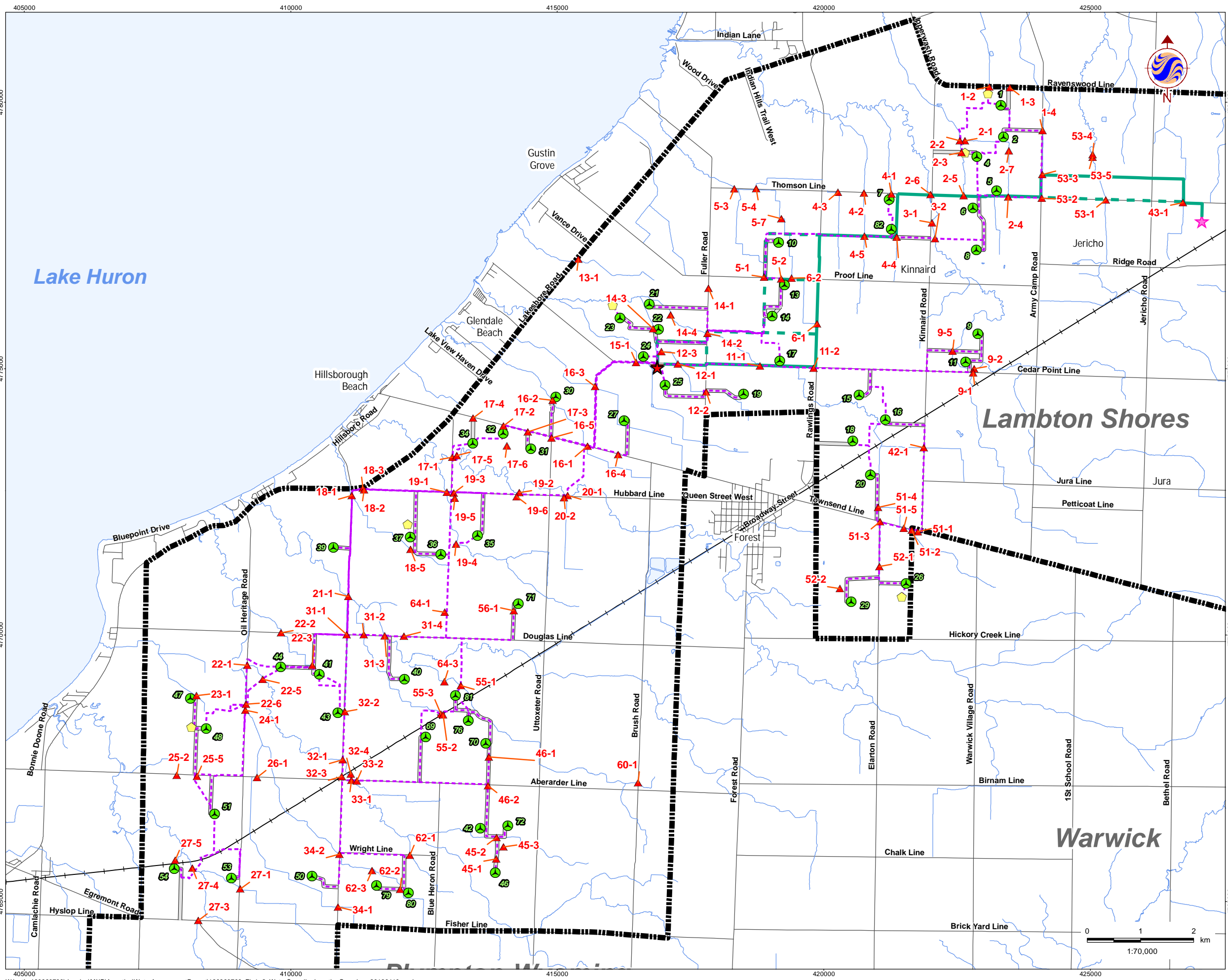


Client/Project
Suncor Energy
Cedar Point Wind Power Project

Figure No.
1.1

Title
Project Location and Watersheds





Legend

- Project Boundary
- Proposed Project Components**
 - Turbine
 - MET Tower
 - Substation
 - Access Road
 - Collector Line
 - Transmission Line
 - Transmission Line Alternate Route
- Other Infrastructure**
 - Substation- NextEra Jericho
- Existing Features**
 - Expressway / Highway
 - Road
 - Railway
 - Watercourse
 - Waterbody



- ### Notes
- Coordinate System: NAD 1983 UTM Zone 17N
 - Base features produced under license with the Ontario Ministry of Natural Resources © Queen's Printer for Ontario, 2011.



April, 2013
160960709

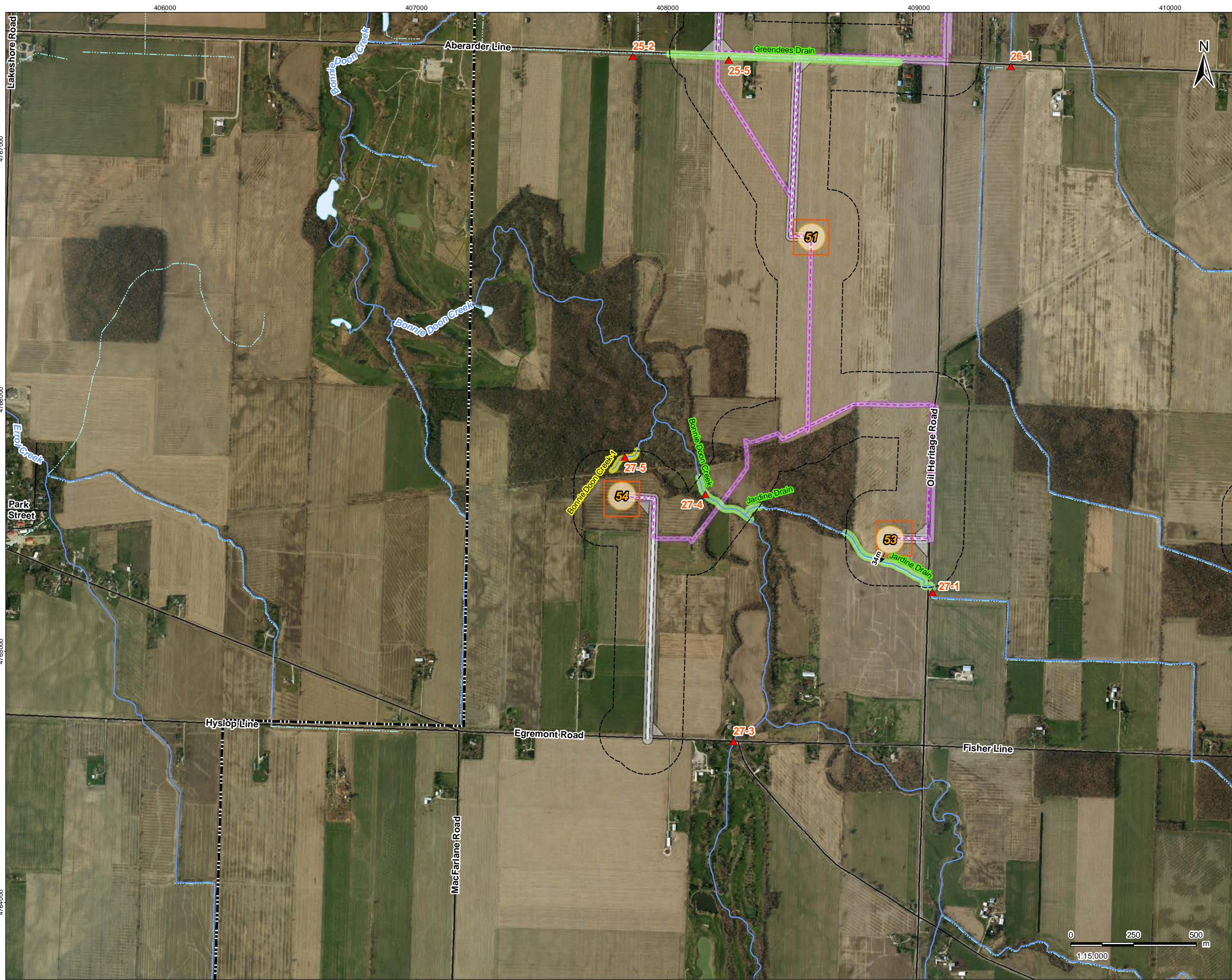
Client/Project
Suncor Energy
Cedar Point Wind Power Project

Figure No.
1.2

Title
Water Sampling Location Overview

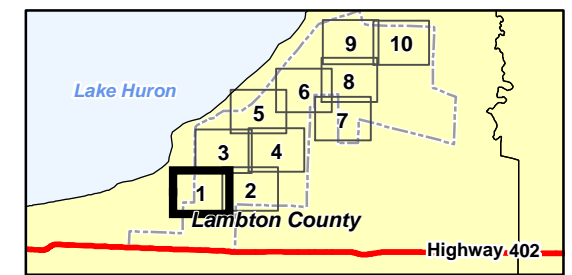
Appendix A-2

Water Body Mapping



Legend

Project Boundary	Other Infrastructure Transformer-NextEra Jericho
120m Zone of Investigation	Substation- NextEra Jericho
Proposed Project Components	Existing Features
Proposed Turbine Location	Road
Transformer	Watercourse
MET Tower	Constructed Drain
Access Road	Waterbody
Transmission Line	Municipal Boundary
Transmission Line Alternate Route	Waterbody Classification
Collector Line	REA Water Body
Access Road Constructible Area (40m)	Not a REA Water Body
Transmission Line Constructible Area	Water Body Assessment Stations
Substation/ Operation and Maintenance Building	
Turbine Constructible Area	
Collector Line Constructible Area (20m)	



- Notes**
1. Coordinate System: NAD 1983 UTM Zone 17N
 2. Base features produced under license with the Ontario Ministry of Natural Resources © Queen's Printer for Ontario, 2012.
 3. Imagery Source - Suncor Energy. Includes material © 2012 of the Queen's printer for Ontario. All rights reserved. Imagery Date: 2010



Stantec

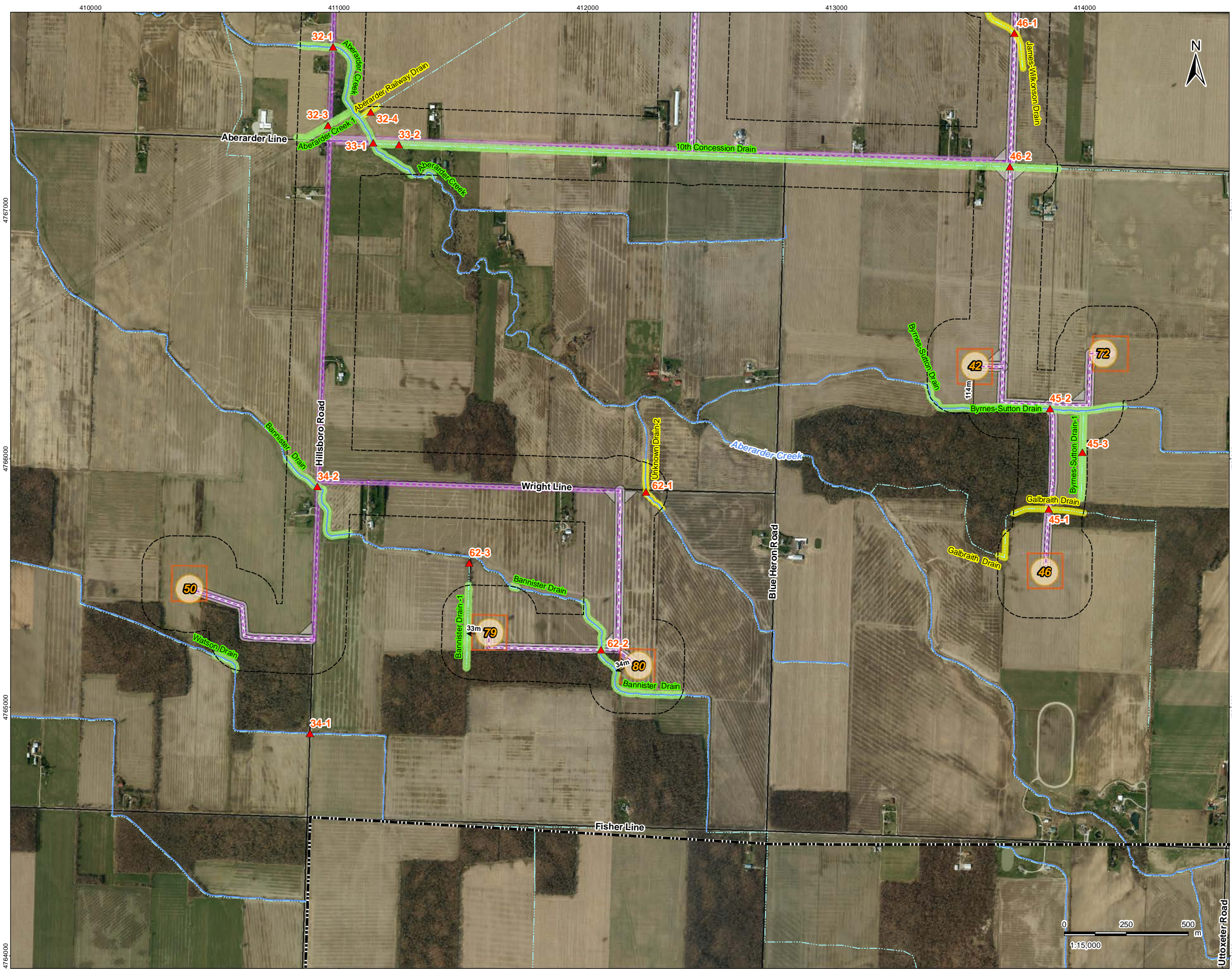
April 2013
160960709

Client/Project
Suncor Energy
Cedar Point Wind Power Project

Figure No.
2.1

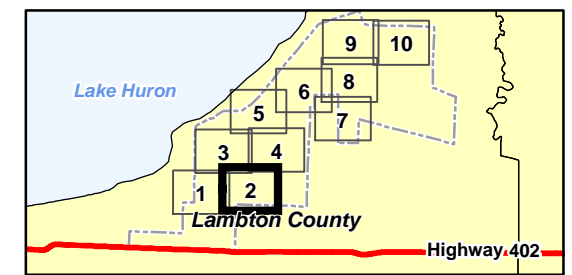
Title
Water Body Location





Legend

Project Boundary	Other Infrastructure Transformer-NextEra Jericho
120m Zone of Investigation	Substation- NextEra Jericho
Proposed Project Components	Existing Features
Proposed Turbine Location	Road
Transformer	Watercourse
MET Tower	Constructed Drain
Access Road	Waterbody
Transmission Line	Municipal Boundary
Transmission Line Alternate Route	Waterbody Classification
Collector Line	REA Water Body
Access Road Constructible Area (40m)	Not a REA Water Body
Transmission Line Constructible Area	Water Body Assessment Stations
Substation/ Operation and Maintenance Building	
Turbine Constructible Area	
Collector Line Constructible Area (20m)	



- Notes**
1. Coordinate System: NAD 1983 UTM Zone 17N
 2. Base features produced under license with the Ontario Ministry of Natural Resources © Queen's Printer for Ontario, 2012.
 3. Imagery Source - Suncor Energy. Includes material © 2012 of the Queen's printer for Ontario. All rights reserved. Imagery Date: 2010



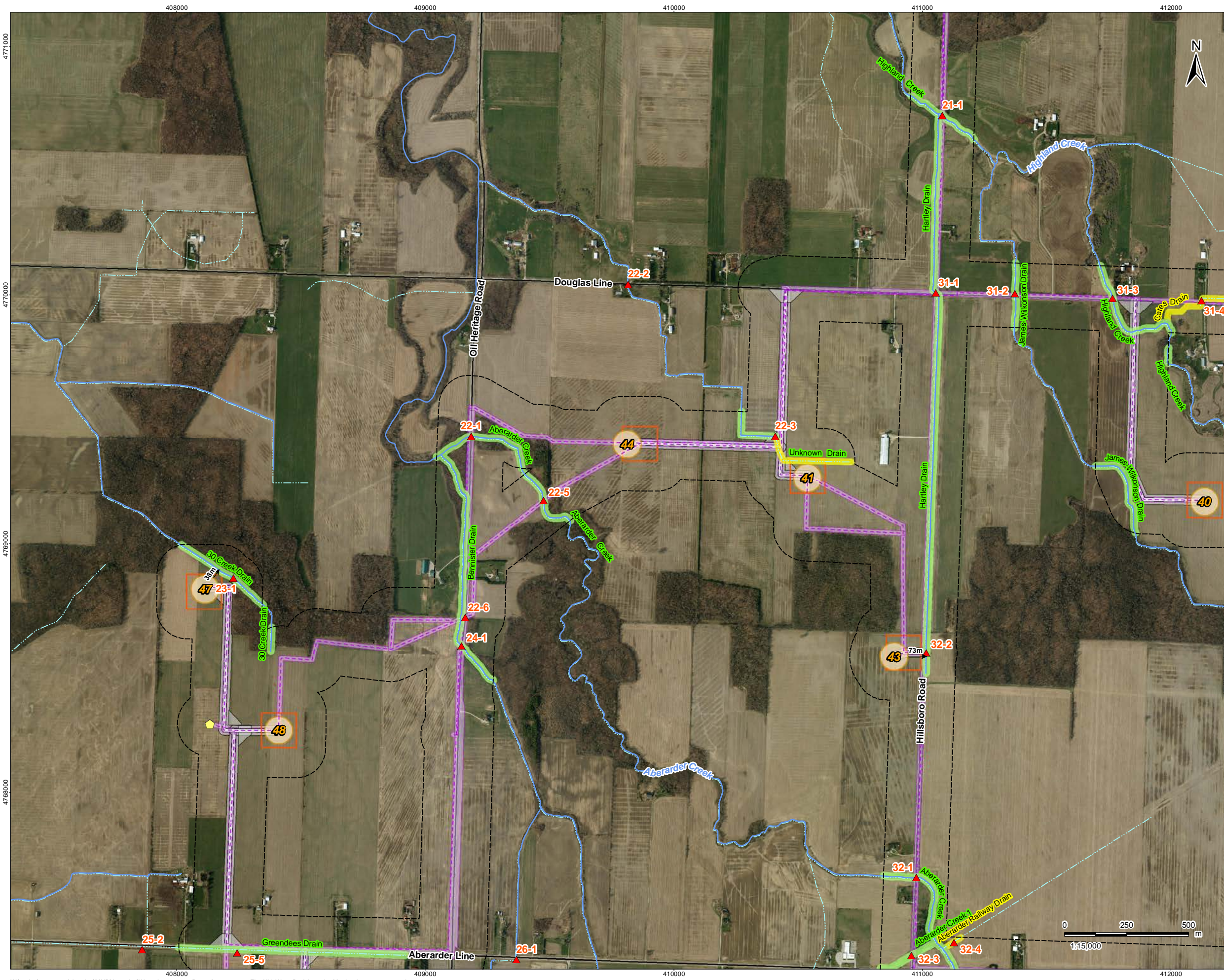
Stantec

April 2013
160960709

Client/Project
Suncor Energy
Cedar Point Wind Power Project

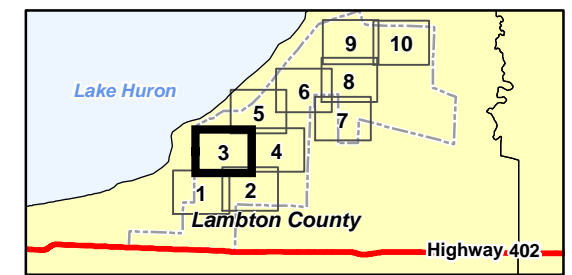
Figure No.
2.2

Title
Water Body Location



Legend

Project Boundary	Transformer-NextEra Jericho
120m Zone of Investigation	Substation- NextEra Jericho
Proposed Project Components	Existing Features
Proposed Turbine Location	Road
Transformer	Watercourse
MET Tower	Constructed Drain
Access Road	Waterbody
Transmission Line	Municipal Boundary
Transmission Line Alternate Route	Waterbody Classification
Collector Line	REA Water Body
Access Road Constructible Area (40m)	Not a REA Water Body
Transmission Line Constructible Area	Water Body Assessment Stations
Substation/ Operation and Maintenance Building	
Turbine Constructible Area	
Collector Line Constructible Area (20m)	



Notes

1. Coordinate System: NAD 1983 UTM Zone 17N
2. Base features produced under license with the Ontario Ministry of Natural Resources © Queen's Printer for Ontario, 2012.
3. Imagery Source - Suncor Energy. Includes material © 2012 of the Queen's printer for Ontario. All rights reserved. Imagery Date: 2010



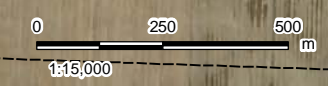
Stantec

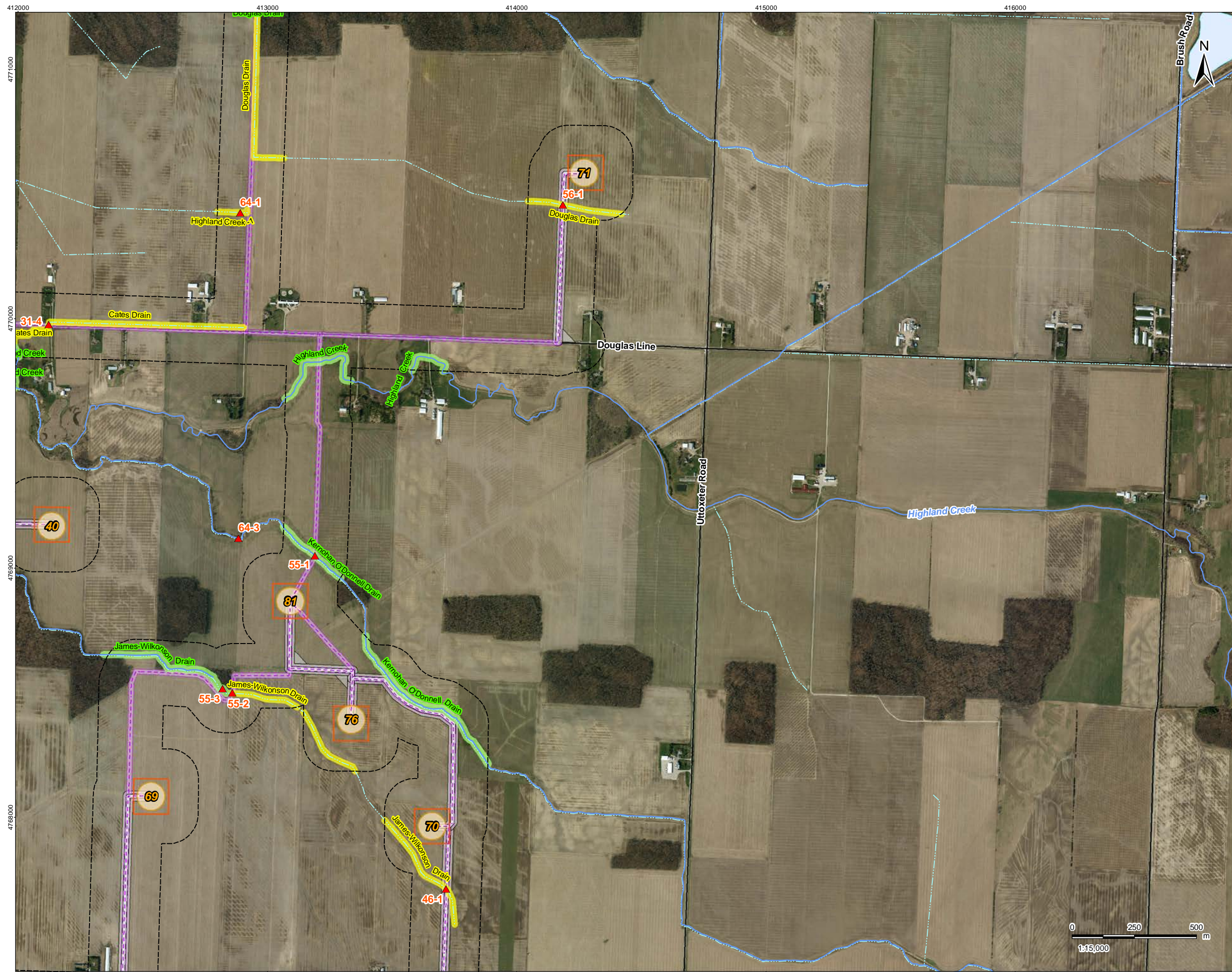
April 2013
160960709

Client/Project
Suncor Energy
Cedar Point Wind Power Project

Figure No.
2.3

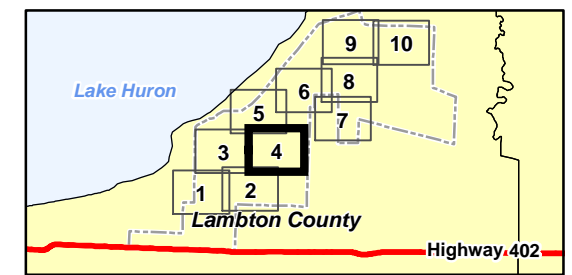
Title
Water Body Location





Legend

Project Boundary	Other Infrastructure Transformer-NextEra Jericho
120m Zone of Investigation	Substation- NextEra Jericho
Proposed Project Components	Existing Features
Proposed Turbine Location	Road
Transformer	Watercourse
MET Tower	Constructed Drain
Access Road	Waterbody
Transmission Line	Municipal Boundary
Transmission Line Alternate Route	Waterbody Classification
Collector Line	REA Water Body
Access Road Constructible Area (40m)	Not a REA Water Body
Transmission Line Constructible Area	Water Body Assessment Stations
Substation/ Operation and Maintenance Building	
Turbine Constructible Area	
Collector Line Constructible Area (20m)	



Notes


1. Coordinate System: NAD 1983 UTM Zone 17N
2. Base features produced under license with the Ontario Ministry of Natural Resources © Queen's Printer for Ontario, 2012.
3. Imagery Source - Suncor Energy. Includes material © 2012 of the Queen's printer for Ontario. All rights reserved. Imagery Date: 2010



Client/Project
Suncor Energy
Cedar Point Wind Power Project

Figure No.
2.4

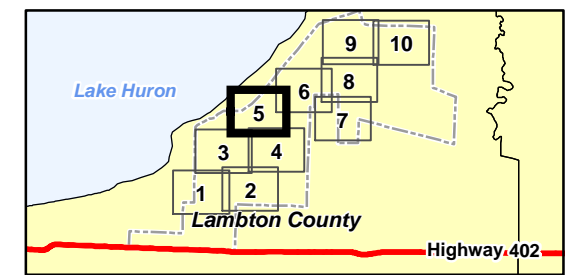
Title
Water Body Location





Legend

Project Boundary	Other Infrastructure Transformer-NextEra Jericho
120m Zone of Investigation	Substation- NextEra Jericho
Proposed Project Components	Existing Features
Proposed Turbine Location	Road
Transformer	Watercourse
MET Tower	Constructed Drain
Access Road	Waterbody
Transmission Line	Municipal Boundary
Transmission Line Alternate Route	Waterbody Classification
Collector Line	REA Water Body
Access Road Constructible Area (40m)	Not a REA Water Body
Transmission Line Constructible Area	Water Body Assessment Stations
Substation/ Operation and Maintenance Building	
Turbine Constructible Area	
Collector Line Constructible Area (20m)	



- Notes**
1. Coordinate System: NAD 1983 UTM Zone 17N
 2. Base features produced under license with the Ontario Ministry of Natural Resources © Queen's Printer for Ontario, 2012.
 3. Imagery Source - Suncor Energy. Includes material © 2012 of the Queen's printer for Ontario. All rights reserved. Imagery Date: 2010



Stantec

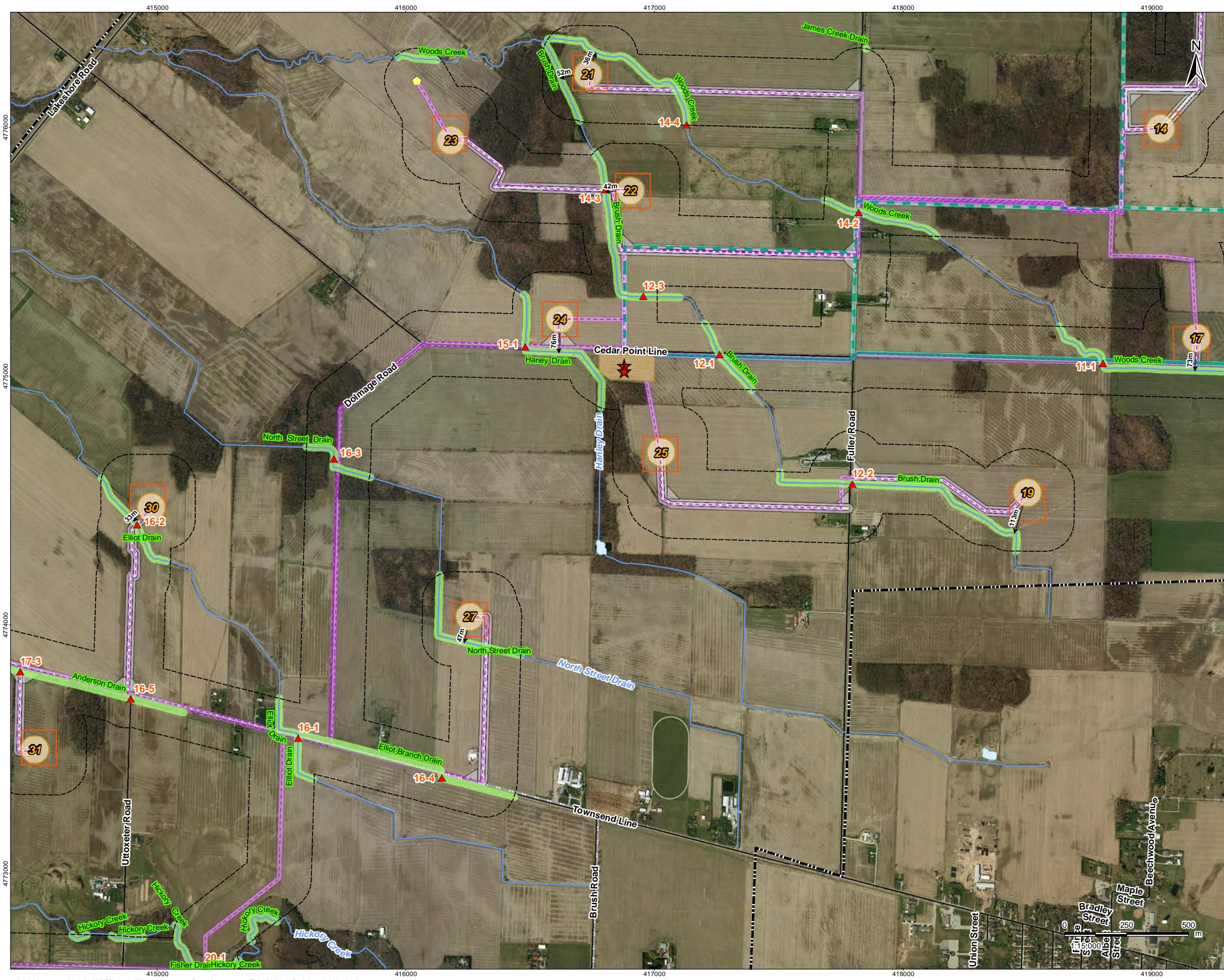
April 2013
16096709

Client/Project
Suncor Energy
Cedar Point Wind Power Project

Figure No.
2.5

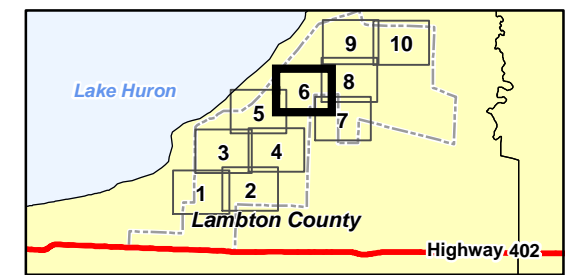
Title
Water Body Location





Legend

Project Boundary	Other Infrastructure Transformer-NextEra Jericho
120m Zone of Investigation	Substation- NextEra Jericho
Proposed Project Components	Existing Features
Proposed Turbine Location	Road
Transformer	Watercourse
MET Tower	Constructed Drain
Access Road	Waterbody
Transmission Line	Municipal Boundary
Transmission Line Alternate Route	Waterbody Classification
Collector Line	REA Water Body
Access Road Constructible Area (40m)	Not a REA Water Body
Transmission Line Constructible Area	Water Body Assessment Stations
Substation/ Operation and Maintenance Building	
Turbine Constructible Area	
Collector Line Constructible Area (20m)	



- Notes**
1. Coordinate System: NAD 1983 UTM Zone 17N
 2. Base features produced under license with the Ontario Ministry of Natural Resources © Queen's Printer for Ontario, 2012.
 3. Imagery Source - Suncor Energy. Includes material © 2012 of the Queen's printer for Ontario. All rights reserved. Imagery Date: 2010



Stantec

April 2013
16096709

Client/Project
Suncor Energy
Cedar Point Wind Power Project

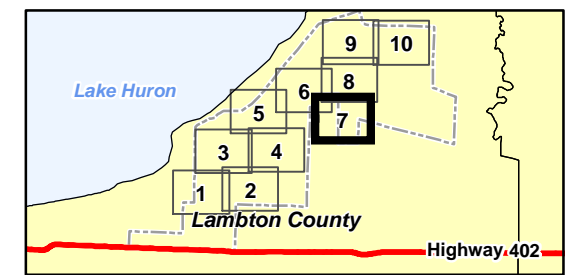
Figure No.
2.6

Title
Water Body Location



Legend

Project Boundary	Other Infrastructure
120m Zone of Investigation	Transformer-NextEra Jericho
Proposed Project Components	Substation-NextEra Jericho
Proposed Turbine Location	Existing Features
Transformer	Road
MET Tower	Watercourse
Access Road	Constructed Drain
Transmission Line	Waterbody
Transmission Line Alternate Route	Municipal Boundary
Collector Line	Waterbody Classification
Access Road Constructible Area (40m)	REA Water Body
Transmission Line Constructible Area	Not a REA Water Body
Substation/Operation and Maintenance Building	Water Body Assessment Stations
Turbine Constructible Area	
Collector Line Constructible Area (20m)	



- Notes**
1. Coordinate System: NAD 1983 UTM Zone 17N
 2. Base features produced under license with the Ontario Ministry of Natural Resources © Queen's Printer for Ontario, 2012.
 3. Imagery Source - Suncor Energy. Includes material © 2012 of the Queen's printer for Ontario. All rights reserved. Imagery Date: 2010




Stantec

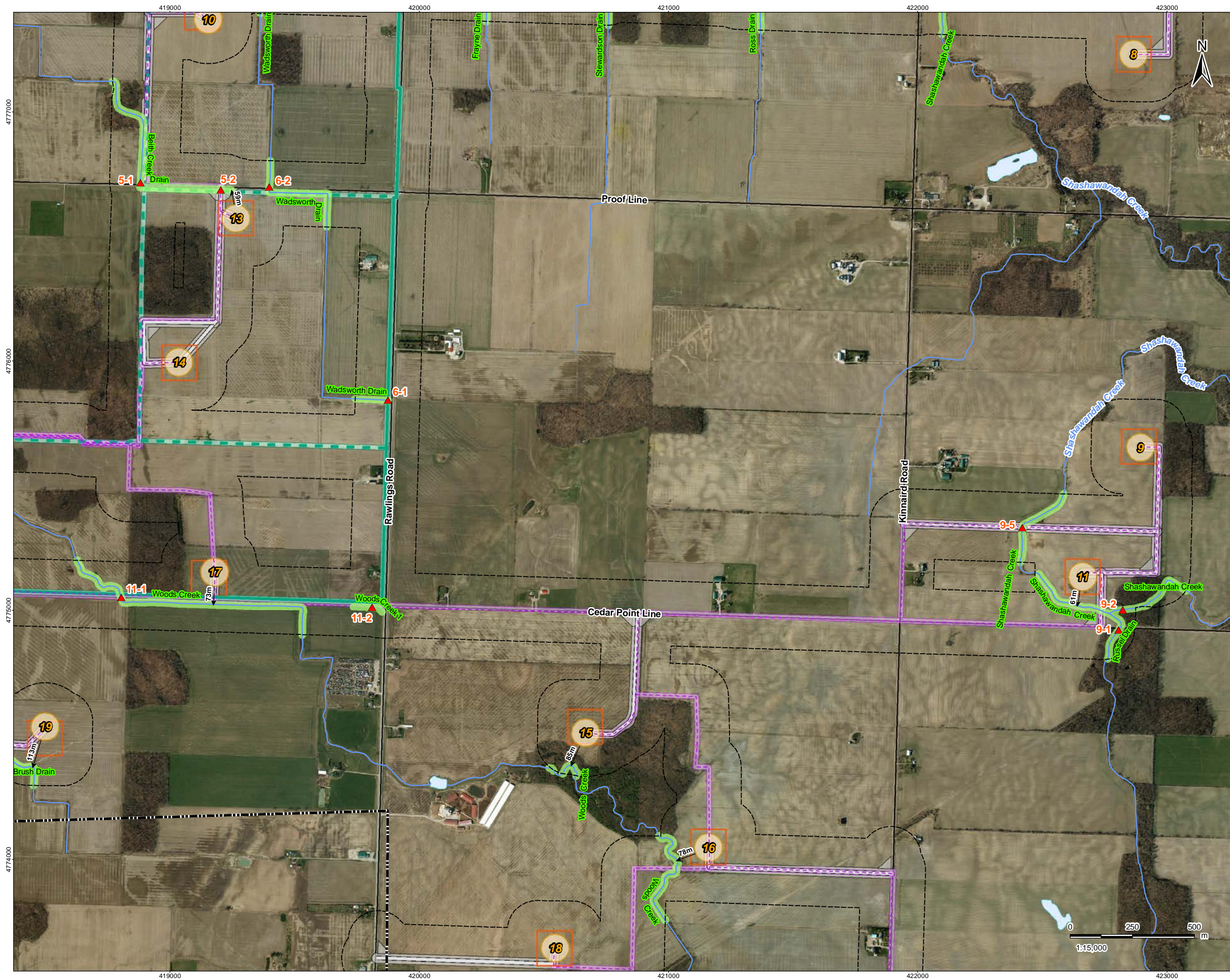
April 2013
16096709

Client/Project
Suncor Energy
Cedar Point Wind Power Project

Figure No.
2.7

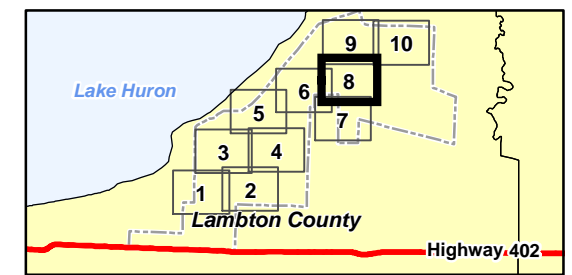
Title
Water Body Location





Legend

- Project Boundary
- 120m Zone of Investigation
- Proposed Turbine Location
- Transformer
- MET Tower
- Access Road
- Transmission Line
- Transmission Line Alternate Route
- Collector Line
- Access Road Constructible Area (40m)
- Transmission Line Constructible Area
- Substation/ Operation and Maintenance Building
- Turbine Constructible Area
- Collector Line Constructible Area (20m)
- Other Infrastructure: Transformer-NextEra Jericho
- Substation- NextEra Jericho
- Existing Features**
 - Road
 - Watercourse
 - Constructed Drain
 - Waterbody
 - Municipal Boundary
- Waterbody Classification**
 - REA Water Body
 - Not a REA Water Body
 - Water Body Assessment Stations



- Notes**
1. Coordinate System: NAD 1983 UTM Zone 17N
 2. Base features produced under license with the Ontario Ministry of Natural Resources © Queen's Printer for Ontario, 2012.
 3. Imagery Source - Suncor Energy. Includes material © 2012 of the Queen's printer for Ontario. All rights reserved. Imagery Date: 2010



Stantec

April 2013
16096709

Client/Project
Suncor Energy
Cedar Point Wind Power Project

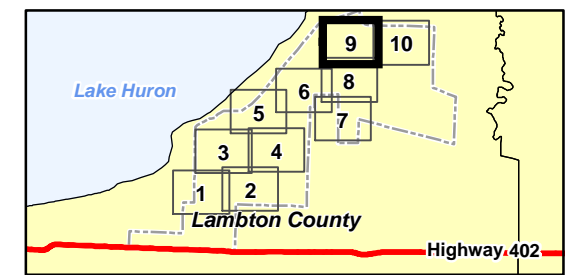
Figure No.
2.8

Title
Water Body Location



Legend

Project Boundary	Other Infrastructure Transformer-NextEra Jericho
120m Zone of Investigation	Substation- NextEra Jericho
Proposed Project Components	Existing Features
Proposed Turbine Location	Road
Transformer	Watercourse
MET Tower	Constructed Drain
Access Road	Waterbody
Transmission Line	Municipal Boundary
Transmission Line Alternate Route	Waterbody Classification
Collector Line	REA Water Body
Access Road Constructible Area (40m)	Not a REA Water Body
Transmission Line Constructible Area	Water Body Assessment Stations
Substation/ Operation and Maintenance Building	
Turbine Constructible Area	
Collector Line Constructible Area (20m)	



- Notes**
- Coordinate System: NAD 1983 UTM Zone 17N
 - Base features produced under license with the Ontario Ministry of Natural Resources © Queen's Printer for Ontario, 2012.
 - Imagery Source - Suncor Energy. Includes material © 2012 of the Queen's printer for Ontario. All rights reserved. Imagery Date: 2010



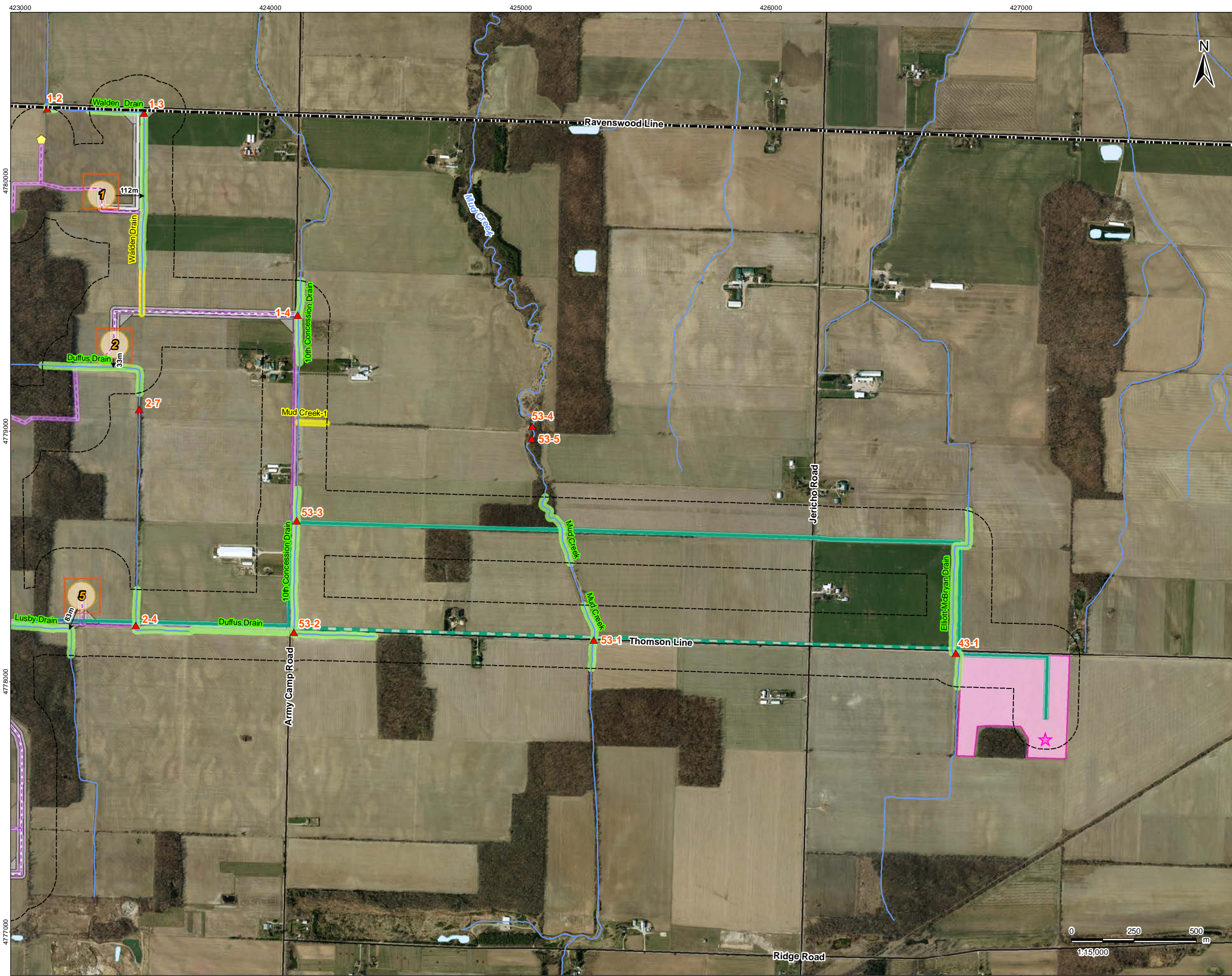
Stantec

April 2013
16096709

Client/Project
Suncor Energy
Cedar Point Wind Power Project

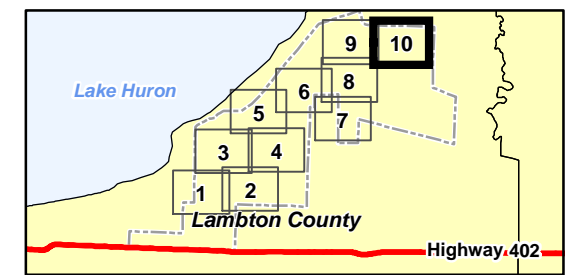
Figure No.
2.9

Title
Water Body Location



Legend

Project Boundary	Other Infrastructure Transformer-NextEra Jericho
120m Zone of Investigation	Substation- NextEra Jericho
Proposed Project Components	Existing Features
Proposed Turbine Location	Road
Transformer	Watercourse
MET Tower	Constructed Drain
Access Road	Waterbody
Transmission Line	Municipal Boundary
Transmission Line Alternate Route	Waterbody Classification
Collector Line	REA Water Body
Access Road Constructible Area (40m)	Not a REA Water Body
Transmission Line Constructible Area	Water Body Assessment Stations
Substation/ Operation and Maintenance Building	
Turbine Constructible Area	
Collector Line Constructible Area (20m)	



- Notes**
- Coordinate System: NAD 1983 UTM Zone 17N
 - Base features produced under license with the Ontario Ministry of Natural Resources © Queen's Printer for Ontario, 2012.
 - Imagery Source - Suncor Energy. Includes material © 2012 of the Queen's printer for Ontario. All rights reserved. Imagery Date: 2010



Stantec

April 2013
160960709

Client/Project
Suncor Energy
Cedar Point Wind Power Project

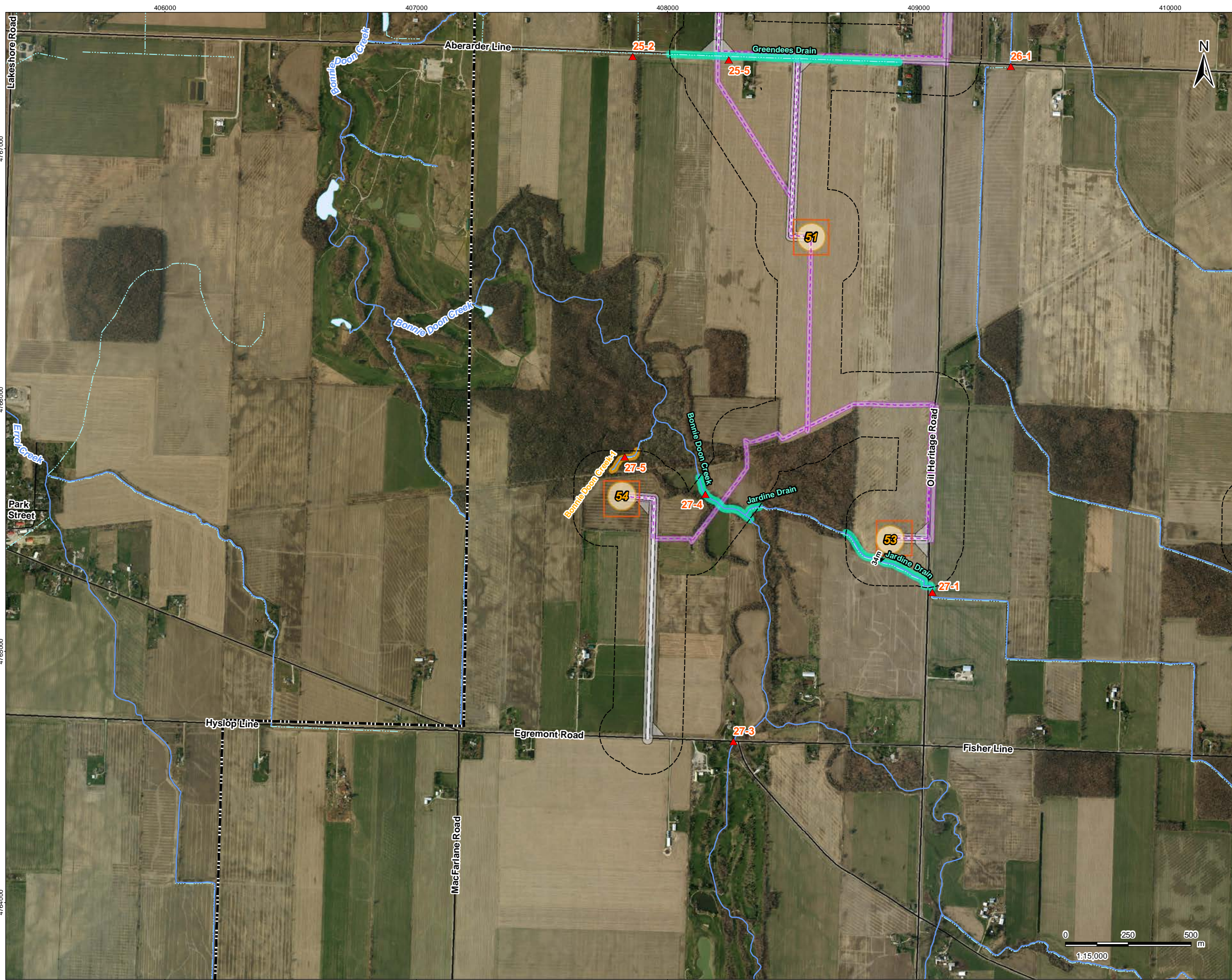
Figure No.
2.10

Title
Water Body Location



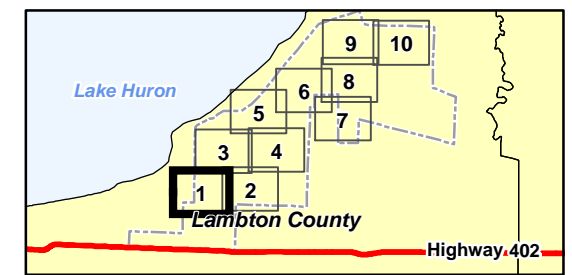
Appendix A-3

Fish Habitat Mapping



Legend

Project Boundary	Transformer-NextEra Jericho
120m Zone of Investigation	Substation- NextEra Jericho
Proposed Project Components	Existing Features
Proposed Turbine Location	Road
Transformer	Watercourse
MET Tower	Constructed Drain
Access Road	Waterbody
Transmission Line	Municipal Boundary
Transmission Line Alternate Route	Fish Habitat
Collector Line	Direct Fish Habitat
Access Road Constructible Area (40m)	Not Fish Habitat
Transmission Line Constructible Area	Water Sampling Locations
Substation/ Operation and Maintenance Building	
Turbine Constructible Area	
Collector Line Constructible Area (20m)	



- Notes**
1. Coordinate System: NAD 1983 UTM Zone 17N
 2. Base features produced under license with the Ontario Ministry of Natural Resources © Queen's Printer for Ontario, 2012.
 3. Imagery Source - Suncor Energy. Includes material © 2012 of the Queen's printer for Ontario. All rights reserved. Imagery Date: 2010



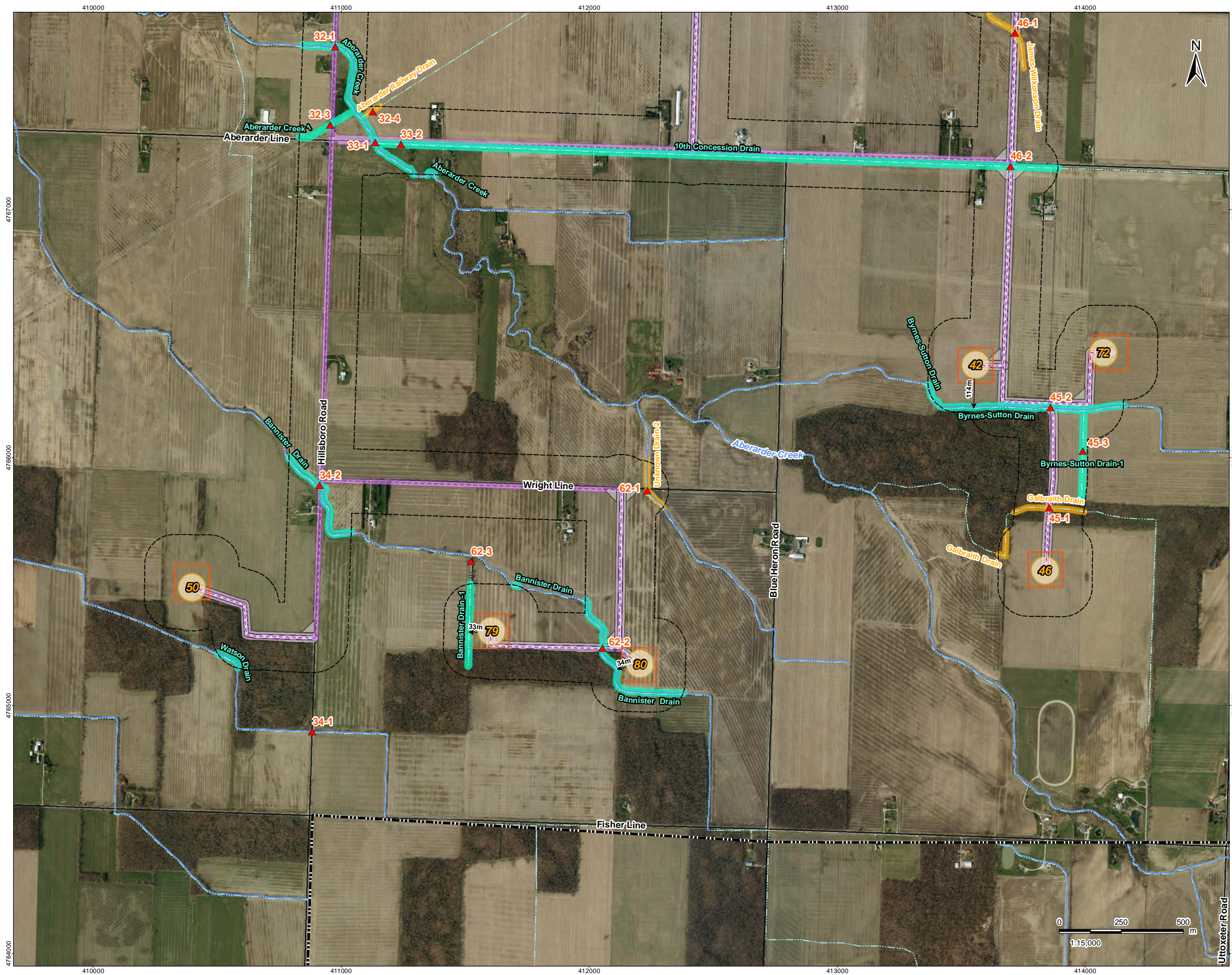
Stantec

April 2013
160960709

Client/Project
Suncor Energy
Cedar Point Wind Power Project

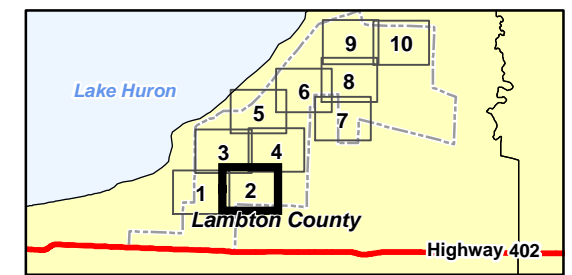
Figure No.
3.1

Title
Fish Habitat



Legend

Project Boundary	Other Infrastructure
120m Zone of Investigation	Transformer-NextEra Jericho
Proposed Project Components	Substation- NextEra Jericho
Proposed Turbine Location	Existing Features
Transformer	Road
MET Tower	Watercourse
Access Road	Constructed Drain
Transmission Line	Waterbody
Transmission Line Alternate Route	Municipal Boundary
Collector Line	Fish Habitat
Access Road Constructible Area (40m)	Direct Fish Habitat
Transmission Line Constructible Area	Not Fish Habitat
Substation/ Operation and Maintenance Building	Water Sampling Locations
Turbine Constructible Area	
Collector Line Constructible Area (20m)	



- Notes**
1. Coordinate System: NAD 1983 UTM Zone 17N
 2. Base features produced under license with the Ontario Ministry of Natural Resources © Queen's Printer for Ontario, 2012.
 3. Imagery Source - Suncor Energy. Includes material © 2012 of the Queen's printer for Ontario. All rights reserved. Imagery Date: 2010



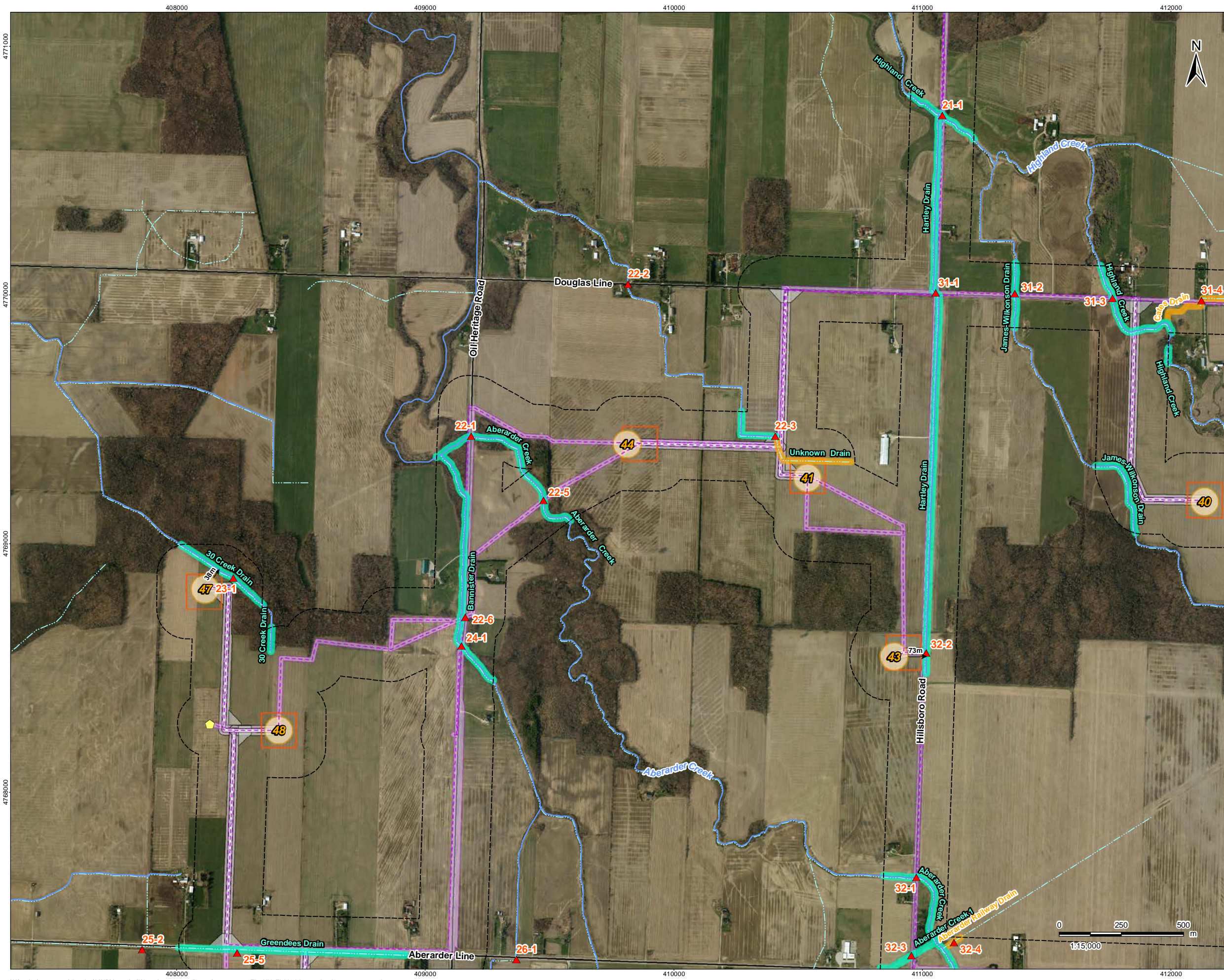
Stantec

April 2013
160960709

Client/Project
Suncor Energy
Cedar Point Wind Power Project

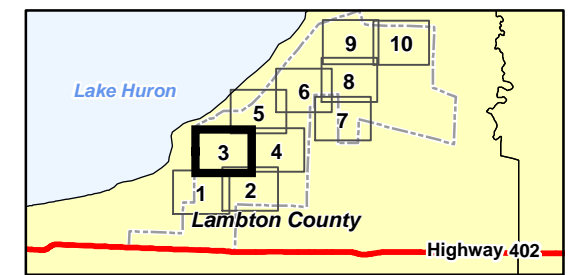
Figure No.
3.2

Title
Fish Habitat



Legend

Project Boundary	Other Infrastructure Transformer-NextEra Jericho
120m Zone of Investigation	Substation- NextEra Jericho
Proposed Project Components	Existing Features
Proposed Turbine Location	Road
Transformer	Watercourse
MET Tower	Constructed Drain
Access Road	Waterbody
Transmission Line	Municipal Boundary
Transmission Line Alternate Route	Fish Habitat
Collector Line	Direct Fish Habitat
Access Road Constructible Area (40m)	Not Fish Habitat
Transmission Line Constructible Area	Water Sampling Locations
Substation/ Operation and Maintenance Building	
Turbine Constructible Area	
Collector Line Constructible Area (20m)	



- Notes**
1. Coordinate System: NAD 1983 UTM Zone 17N
 2. Base features produced under license with the Ontario Ministry of Natural Resources © Queen's Printer for Ontario, 2012.
 3. Imagery Source - Suncor Energy. Includes material © 2012 of the Queen's printer for Ontario. All rights reserved. Imagery Date: 2010



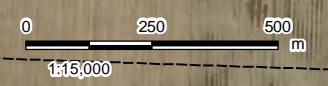
Stantec

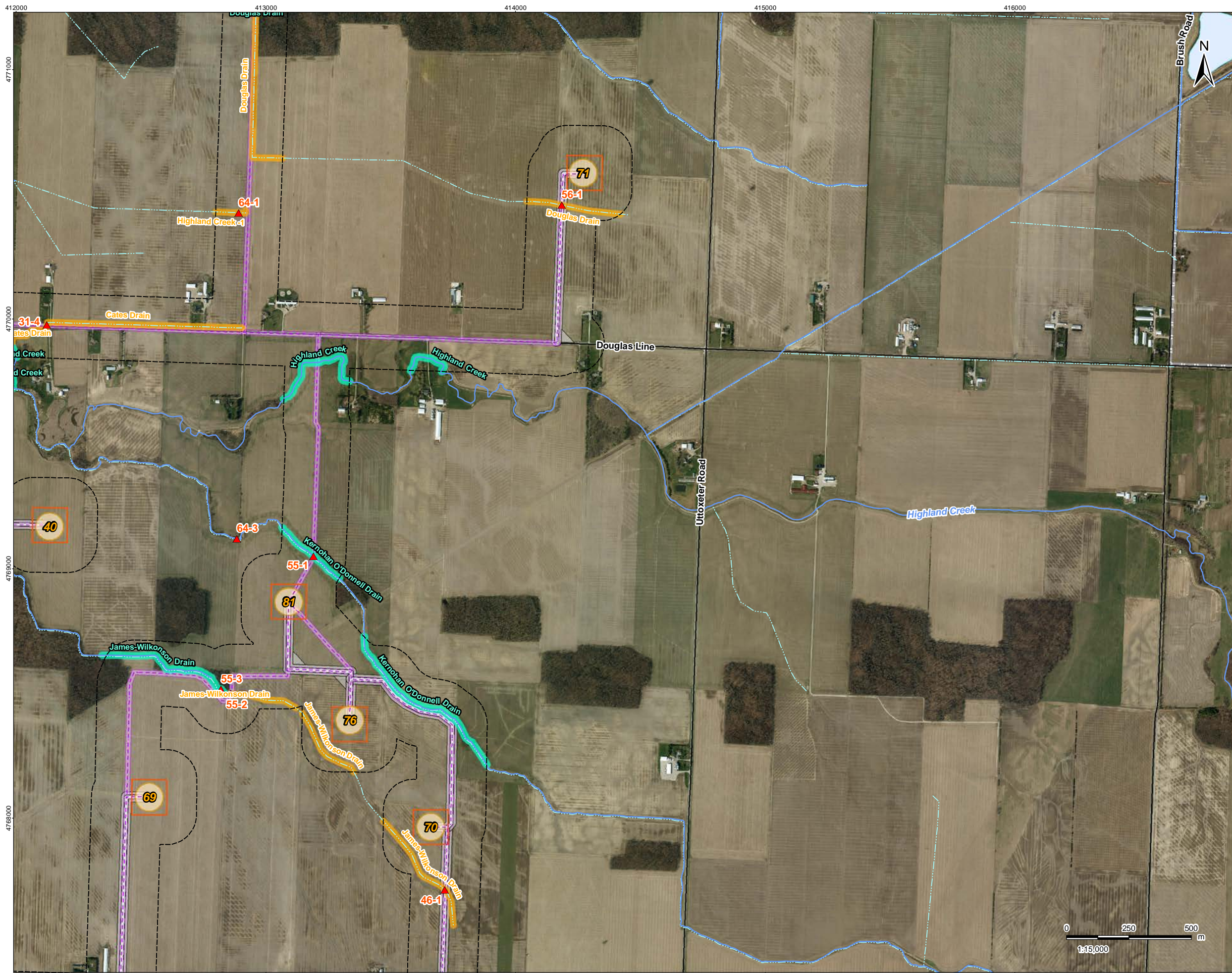
April 2013
160960709

Client/Project
Suncor Energy
Cedar Point Wind Power Project

Figure No.
3.3

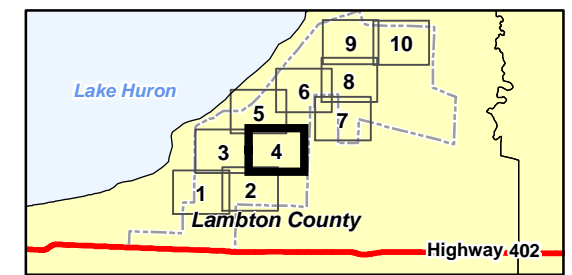
Title
Fish Habitat





Legend

Project Boundary	Other Infrastructure Transformer-NextEra Jericho
120m Zone of Investigation	Substation- NextEra Jericho
Proposed Project Components	Existing Features
Proposed Turbine Location	Road
Transformer	Watercourse
MET Tower	Constructed Drain
Access Road	Waterbody
Transmission Line	Municipal Boundary
Transmission Line Alternate Route	Fish Habitat
Collector Line	Direct Fish Habitat
Access Road Constructible Area (40m)	Not Fish Habitat
Transmission Line Constructible Area	Water Sampling Locations
Substation/ Operation and Maintenance Building	
Turbine Constructible Area	
Collector Line Constructible Area (20m)	



Notes

1. Coordinate System: NAD 1983 UTM Zone 17N
2. Base features produced under license with the Ontario Ministry of Natural Resources © Queen's Printer for Ontario, 2012.
3. Imagery Source - Suncor Energy. Includes material © 2012 of the Queen's printer for Ontario. All rights reserved. Imagery Date: 2010




Stantec

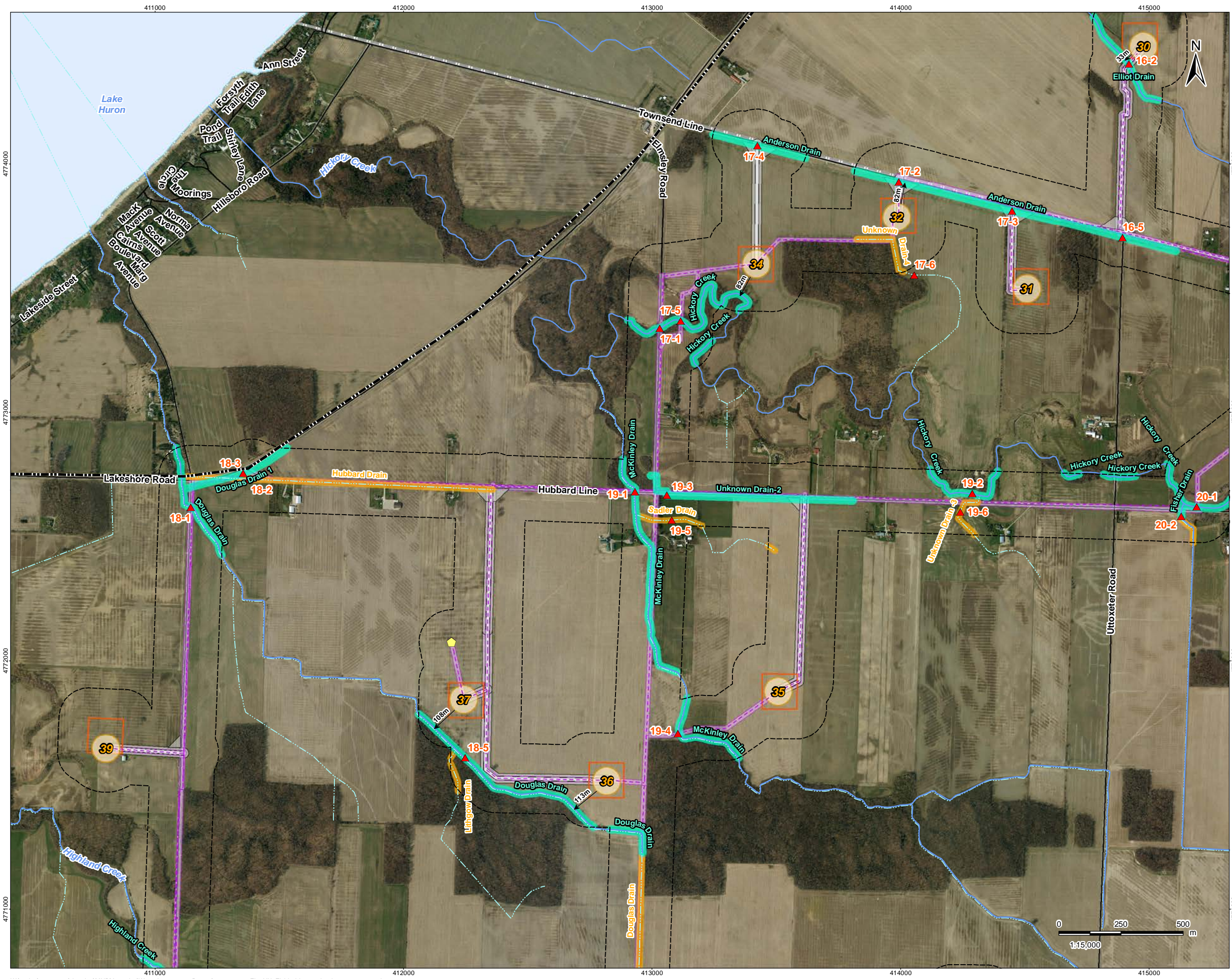
April 2013
160960709

Client/Project
Suncor Energy
Cedar Point Wind Power Project

Figure No.
3.4

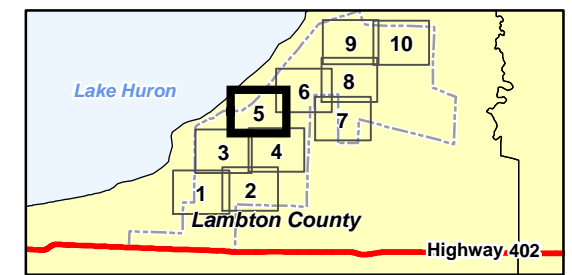
Title
Fish Habitat





Legend

Project Boundary	Other Infrastructure Transformer-NextEra Jericho
120m Zone of Investigation	Substation- NextEra Jericho
Proposed Project Components	Existing Features
Proposed Turbine Location	Road
Transformer	Watercourse
MET Tower	Constructed Drain
Access Road	Waterbody
Transmission Line	Municipal Boundary
Transmission Line Alternate Route	Fish Habitat
Collector Line	Direct Fish Habitat
Access Road Constructible Area (40m)	Not Fish Habitat
Transmission Line Constructible Area	Water Sampling Locations
Substation/ Operation and Maintenance Building	
Turbine Constructible Area	
Collector Line Constructible Area (20m)	



- Notes**
1. Coordinate System: NAD 1983 UTM Zone 17N
 2. Base features produced under license with the Ontario Ministry of Natural Resources © Queen's Printer for Ontario, 2012.
 3. Imagery Source - Suncor Energy. Includes material © 2012 of the Queen's printer for Ontario. All rights reserved. Imagery Date: 2010



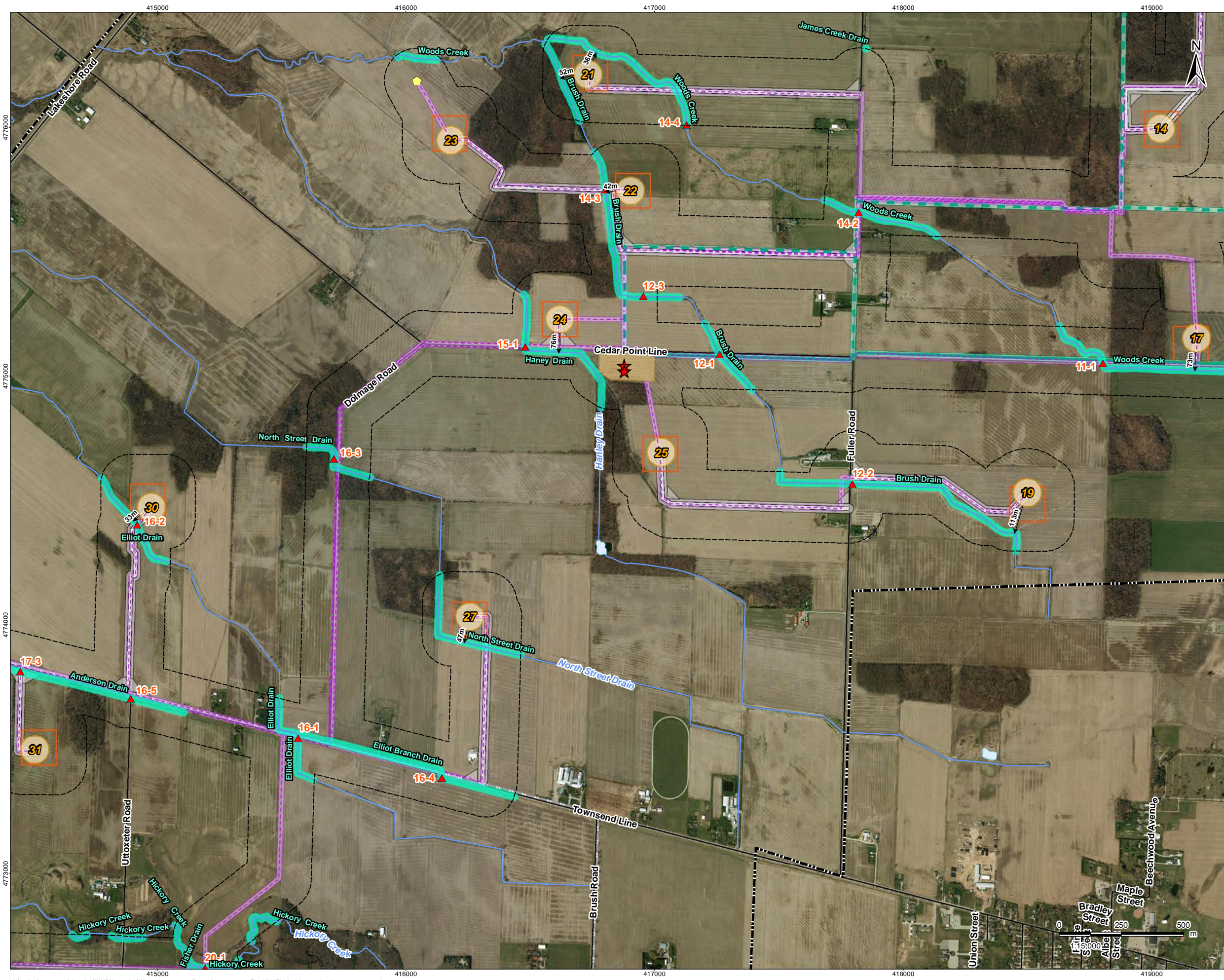
Stantec

April 2013
160960709

Client/Project
Suncor Energy
Cedar Point Wind Power Project

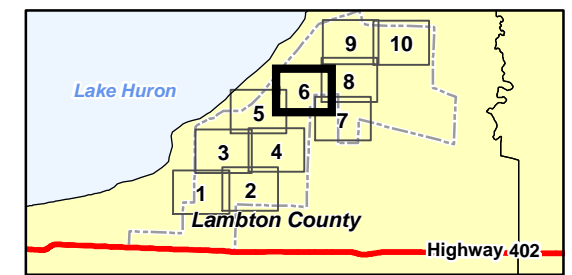
Figure No.
3.5

Title
Fish Habitat



Legend

Project Boundary	Transformer-NextEra Jericho
120m Zone of Investigation	Substation- NextEra Jericho
Proposed Project Components	Existing Features
Proposed Turbine Location	Road
Transformer	Watercourse
MET Tower	Constructed Drain
Access Road	Waterbody
Transmission Line	Municipal Boundary
Transmission Line Alternate Route	Fish Habitat
Collector Line	Direct Fish Habitat
Access Road Constructible Area (40m)	Not Fish Habitat
Transmission Line Constructible Area	Water Sampling Locations
Substation/ Operation and Maintenance Building	
Turbine Constructible Area	
Collector Line Constructible Area (20m)	



- Notes**
1. Coordinate System: NAD 1983 UTM Zone 17N
 2. Base features produced under license with the Ontario Ministry of Natural Resources © Queen's Printer for Ontario, 2012.
 3. Imagery Source - Suncor Energy. Includes material © 2012 of the Queen's printer for Ontario. All rights reserved. Imagery Date: 2010



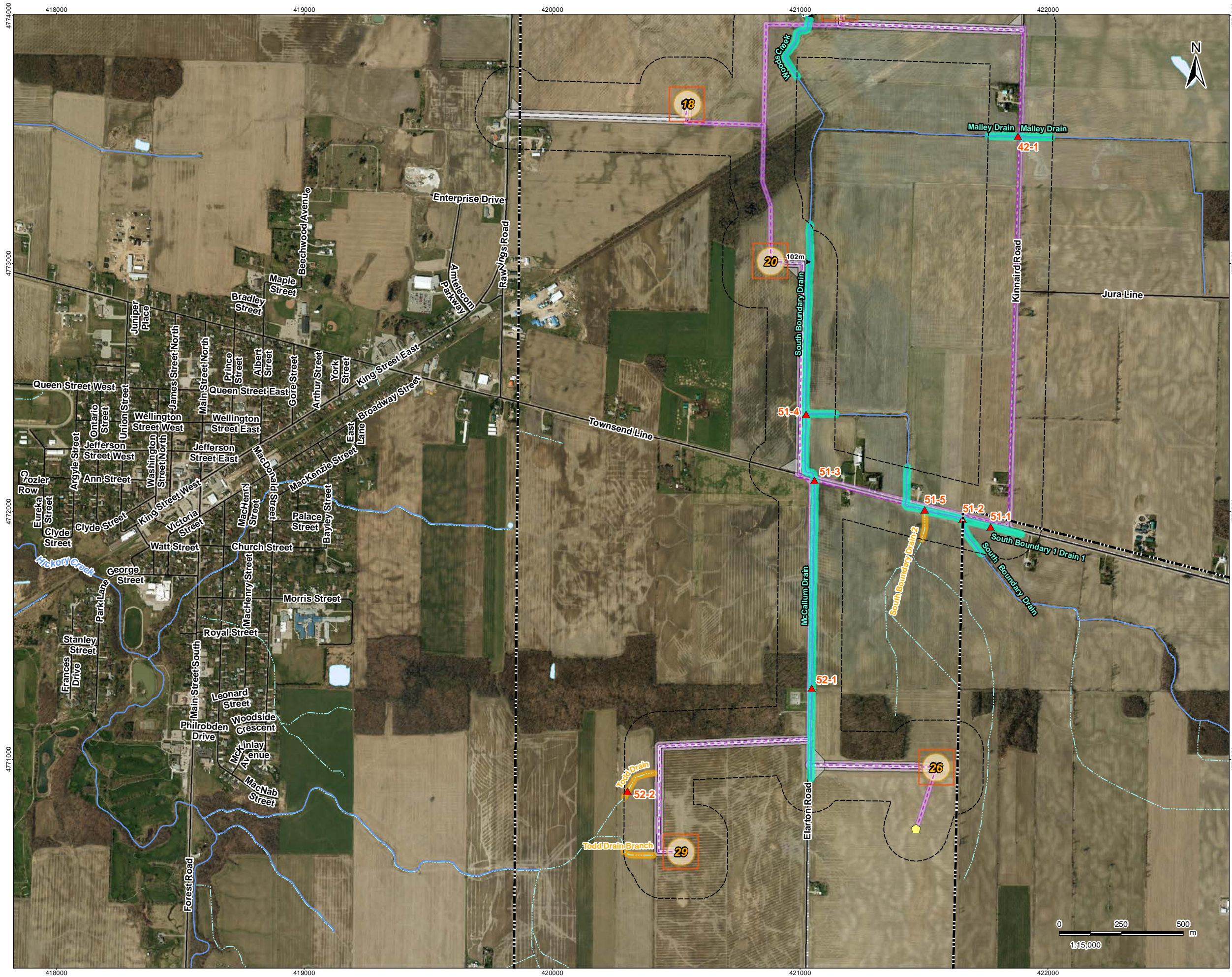
Stantec

April 2013
16096709

Client/Project
Suncor Energy
Cedar Point Wind Power Project

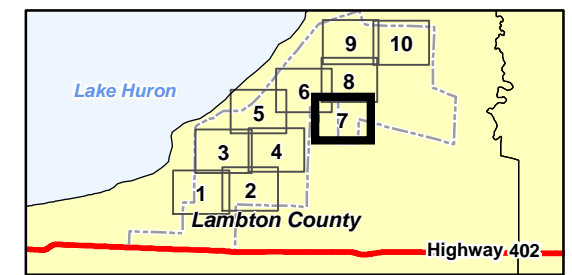
Figure No.
3.6

Title
Fish Habitat



Legend

- Project Boundary
- 120m Zone of Investigation
- Proposed Project Components**
 - Proposed Turbine Location
 - Transformer
 - MET Tower
 - Access Road
 - Transmission Line
 - Transmission Line Alternate Route
 - Collector Line
 - Access Road Constructible Area (40m)
 - Transmission Line Constructible Area
 - Substation/ Operation and Maintenance Building
 - Turbine Constructible Area
 - Collector Line Constructible Area (20m)
- Other Infrastructure**
 - Transformer- NextEra Jericho
 - Substation- NextEra Jericho
- Existing Features**
 - Road
 - Watercourse
 - Constructed Drain
 - Waterbody
 - Municipal Boundary
- Fish Habitat**
 - Direct Fish Habitat
 - Not Fish Habitat
 - Water Sampling Locations



- Notes**
1. Coordinate System: NAD 1983 UTM Zone 17N
 2. Base features produced under license with the Ontario Ministry of Natural Resources © Queen's Printer for Ontario, 2012.
 3. Imagery Source - Suncor Energy. Includes material © 2012 of the Queen's printer for Ontario. All rights reserved. Imagery Date: 2010




Stantec

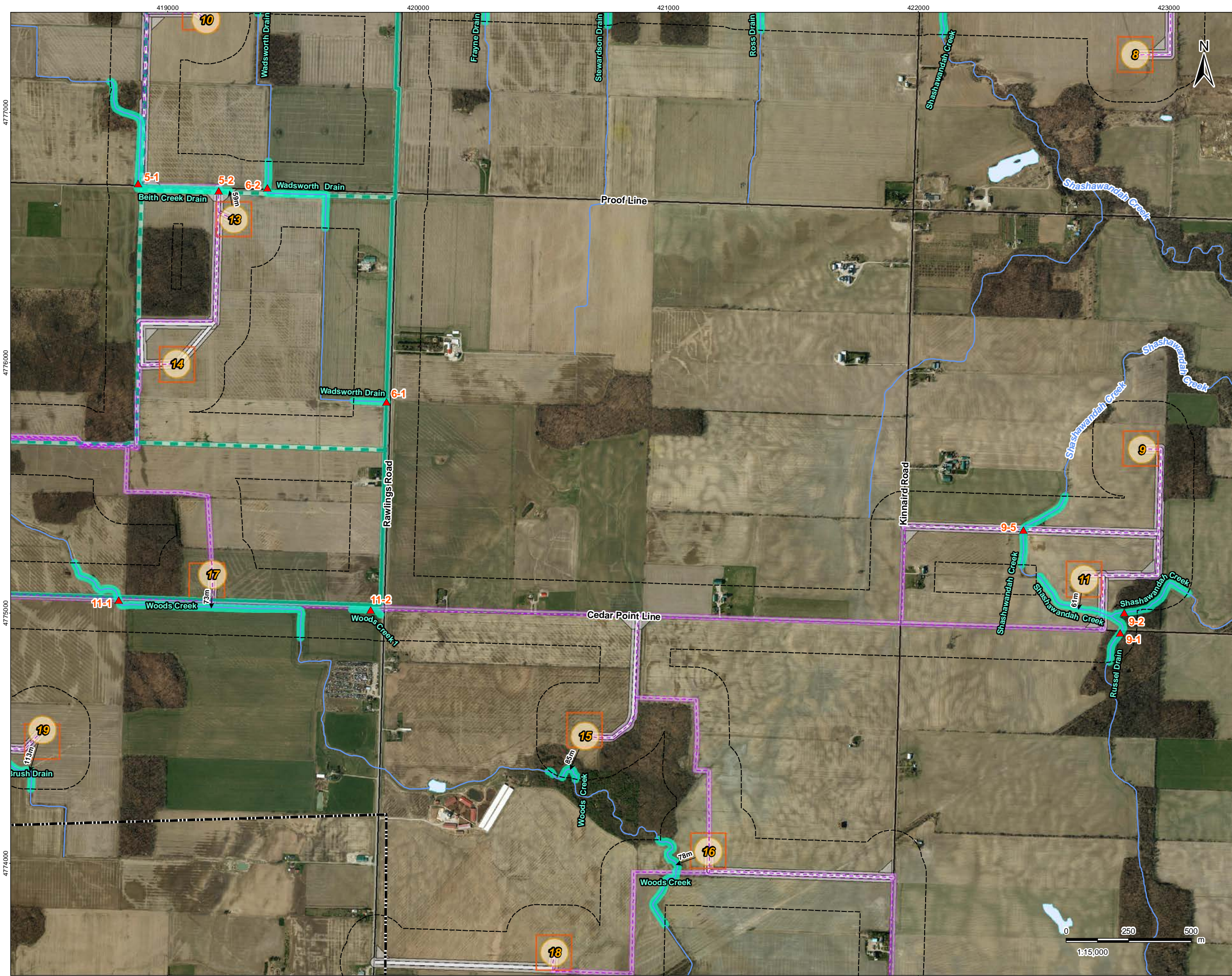
April 2013
16096709

Client/Project
Suncor Energy
Cedar Point Wind Power Project

Figure No.
3.7

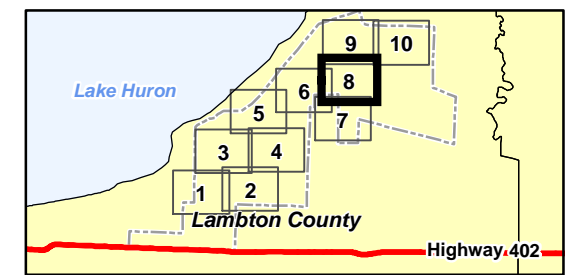
Title
Fish Habitat





Legend

Project Boundary	Other Infrastructure Transformer-NextEra Jericho
120m Zone of Investigation	Substation- NextEra Jericho
Proposed Project Components	Existing Features
Proposed Turbine Location	Road
Transformer	Watercourse
MET Tower	Constructed Drain
Access Road	Waterbody
Transmission Line	Municipal Boundary
Transmission Line Alternate Route	Fish Habitat
Collector Line	Direct Fish Habitat
Access Road Constructible Area (40m)	Not Fish Habitat
Transmission Line Constructible Area	Water Sampling Locations
Substation/ Operation and Maintenance Building	
Turbine Constructible Area	
Collector Line Constructible Area (20m)	



- Notes**
1. Coordinate System: NAD 1983 UTM Zone 17N
 2. Base features produced under license with the Ontario Ministry of Natural Resources © Queen's Printer for Ontario, 2012.
 3. Imagery Source - Suncor Energy. Includes material © 2012 of the Queen's printer for Ontario. All rights reserved. Imagery Date: 2010




Stantec

April 2013
16096709

Client/Project
Suncor Energy
Cedar Point Wind Power Project

Figure No.
3.8

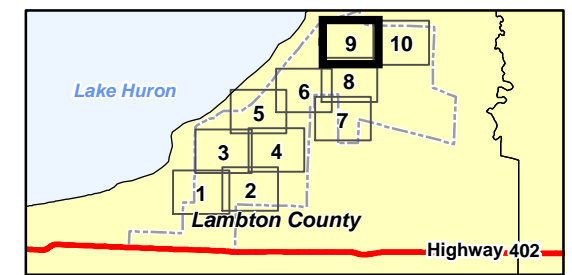
Title
Fish Habitat





Legend

Project Boundary	Other Infrastructure Transformer-NextEra Jericho
120m Zone of Investigation	Substation- NextEra Jericho
Proposed Project Components	Existing Features
Proposed Turbine Location	Road
Transformer	Watercourse
MET Tower	Constructed Drain
Access Road	Waterbody
Transmission Line	Municipal Boundary
Transmission Line Alternate Route	Fish Habitat
Collector Line	Direct Fish Habitat
Access Road Constructible Area (40m)	Not Fish Habitat
Transmission Line Constructible Area	Water Sampling Locations
Substation/ Operation and Maintenance Building	
Turbine Constructible Area	
Collector Line Constructible Area (20m)	



Notes

- Coordinate System: NAD 1983 UTM Zone 17N
- Base features produced under license with the Ontario Ministry of Natural Resources © Queen's Printer for Ontario, 2012.
- Imagery Source - Suncor Energy. Includes material © 2012 of the Queen's printer for Ontario. All rights reserved. Imagery Date: 2010



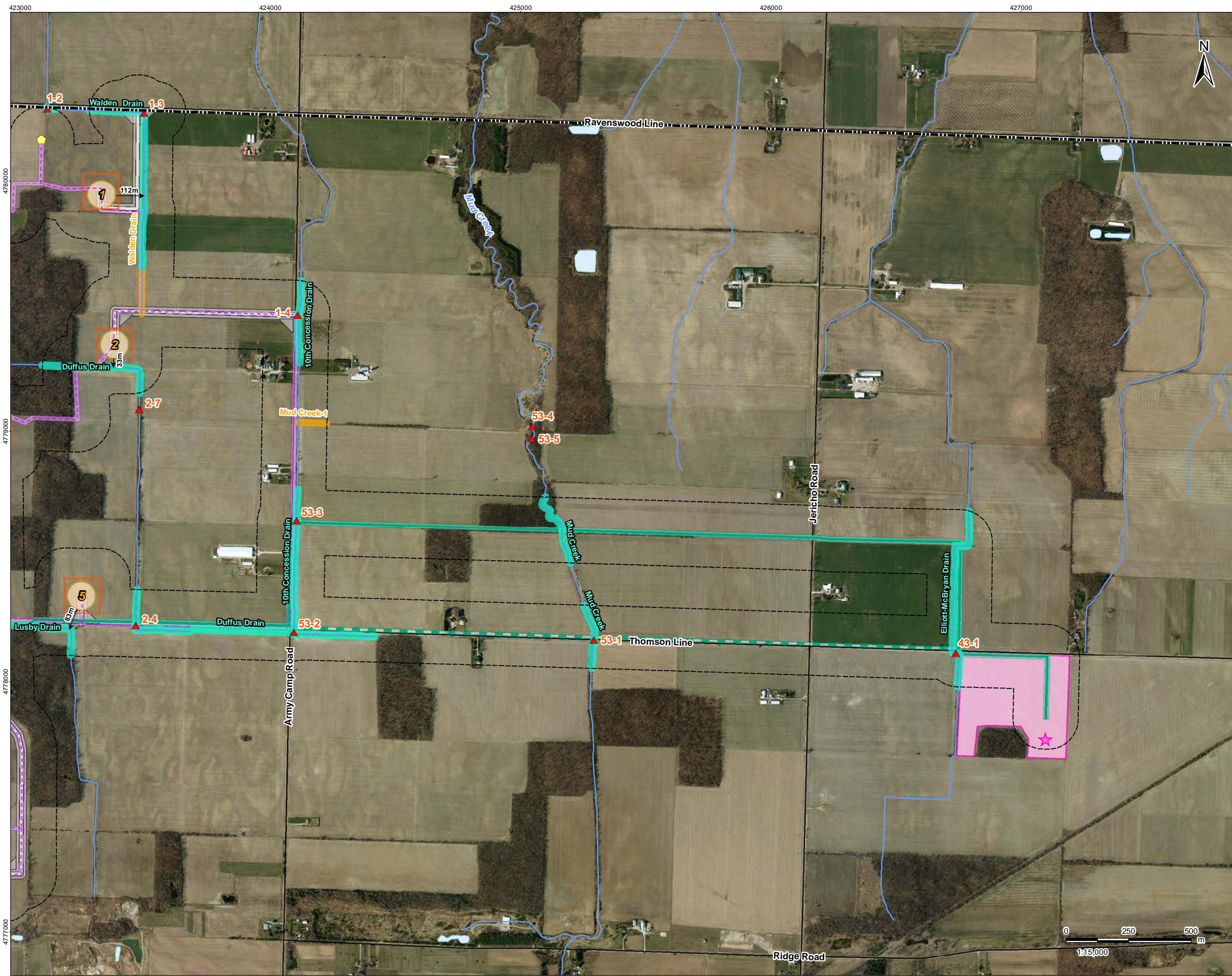
Stantec

April 2013
16096709

Client/Project
Suncor Energy
Cedar Point Wind Power Project

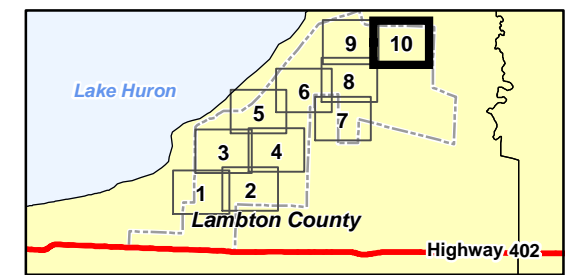
Figure No.
3.9

Title
Fish Habitat



Legend

Project Boundary	Transformer-NextEra Jericho
120m Zone of Investigation	Substation- NextEra Jericho
Proposed Project Components	Existing Features
Proposed Turbine Location	Road
Transformer	Watercourse
MET Tower	Constructed Drain
Access Road	Waterbody
Transmission Line	Municipal Boundary
Transmission Line Alternate Route	Fish Habitat
Collector Line	Direct Fish Habitat
Access Road Constructible Area (40m)	Not Fish Habitat
Transmission Line Constructible Area	Water Sampling Locations
Substation/ Operation and Maintenance Building	
Turbine Constructible Area	
Collector Line Constructible Area (20m)	



- Notes**
1. Coordinate System: NAD 1983 UTM Zone 17N
 2. Base features produced under license with the Ontario Ministry of Natural Resources © Queen's Printer for Ontario, 2012.
 3. Imagery Source - Suncor Energy. Includes material © 2012 of the Queen's printer for Ontario. All rights reserved. Imagery Date: 2010



Stantec

April 2013
160960709

Client/Project
Suncor Energy
Cedar Point Wind Power Project

Figure No.
3.10

Title
Fish Habitat

