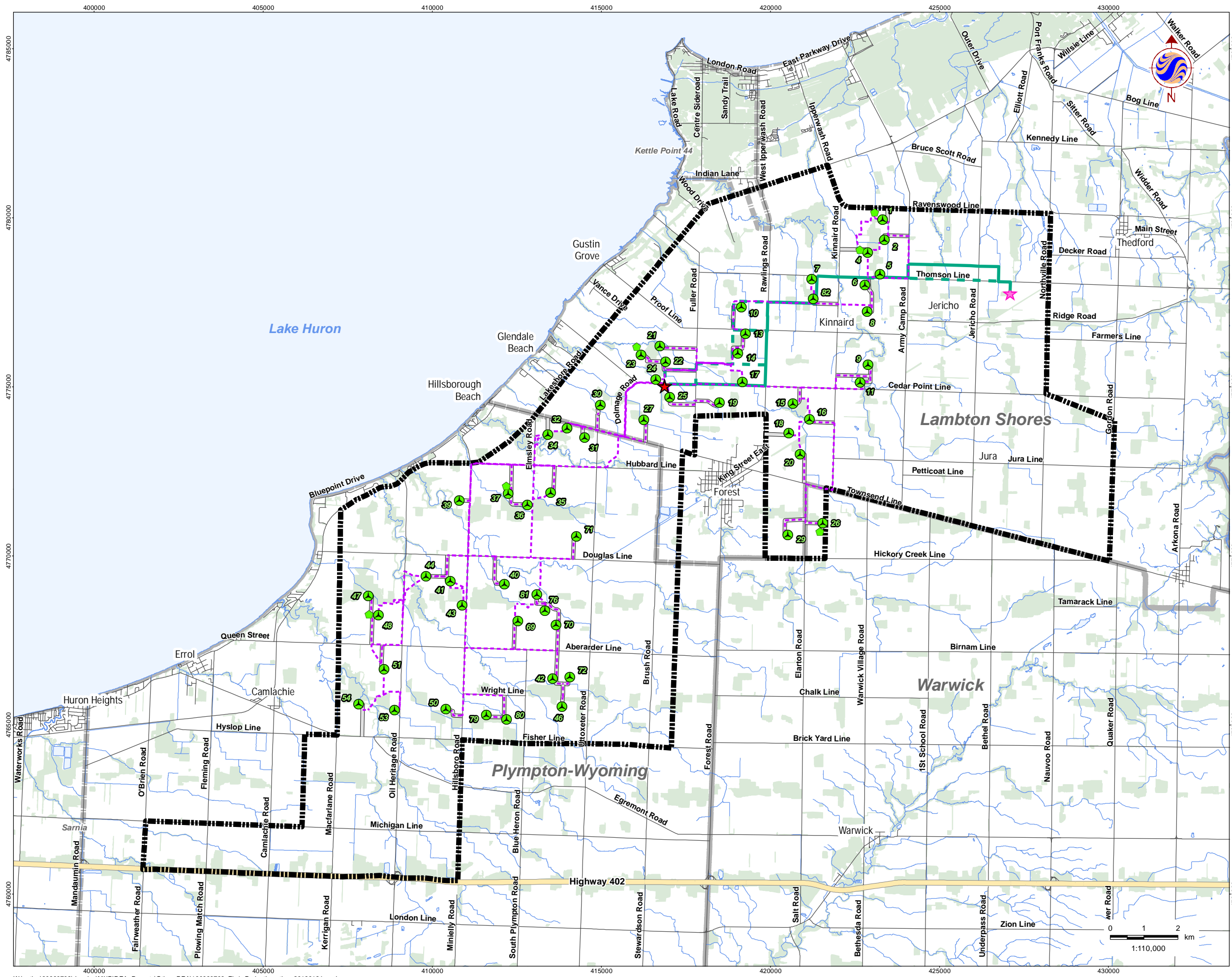


# **Attachment A**

## **Site Plans**



### Legend

- Project Boundary
- Proposed Project Components**
  - Turbine
  - Substation
  - MET Tower
  - Access Road
  - Collector Line
  - Transmission Line
  - Transmission Line Alternate Route
- Other Infrastructure**
  - Substation- NextEra Jericho
- Existing Features**
  - Expressway / Highway
  - Road
  - Wooded Area
  - Watercourse
  - Waterbody
  - Municipal Boundary



- ### Notes
- Coordinate System: NAD 1983 UTM Zone 17N
  - Base features produced under license with the Ontario Ministry of Natural Resources © Queen's Printer for Ontario, 2011.



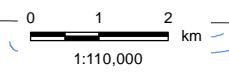
January, 2013  
160960709

Client/Project  
Suncor Energy  
Cedar Point Wind Power Project

Figure No.  
1.0

Title

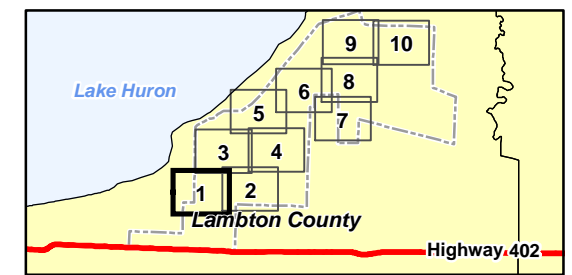
## Project Location





### Legend

Project Boundary	<b>Other Infrastructure</b>
300m Zone of Investigation	Transformer-NextEra Jericho
<b>Proposed Project Components</b>	Substation- NextEra Jericho
Proposed Turbine Location	<b>Existing Features</b>
MET Tower	Road
Transformer	Contour Lines (5m intervals)
Access Road	Constructed Drain
Transmission Line	Utility Line
Transmission Line Alternate Route	Watercourse
Collector Line	Property Boundary
Access Road Constructible Area (40m)	Municipal Boundary
Transmission Line Constructible Area	Waterbody
Substation/ Operation and Maintenance Building	<b>Noise Receptors</b>
Turbine Constructible Area	Participating Occupied
Collector Line Constructible Area (20m)	Participating Vacant
Participating Property	Non-Participating Occupied
HD Location	Non-Participating
	School



- Notes**
1. Coordinate System: NAD 1983 UTM Zone 17N
  2. Base features produced under license with the Ontario Ministry of Natural Resources © Queen's Printer for Ontario, 2012.
  3. Imagery Source - Suncor Energy. Includes material © 2012 of the Queen's printer for Ontario. All rights reserved. Imagery Date: 2010




**Stantec**

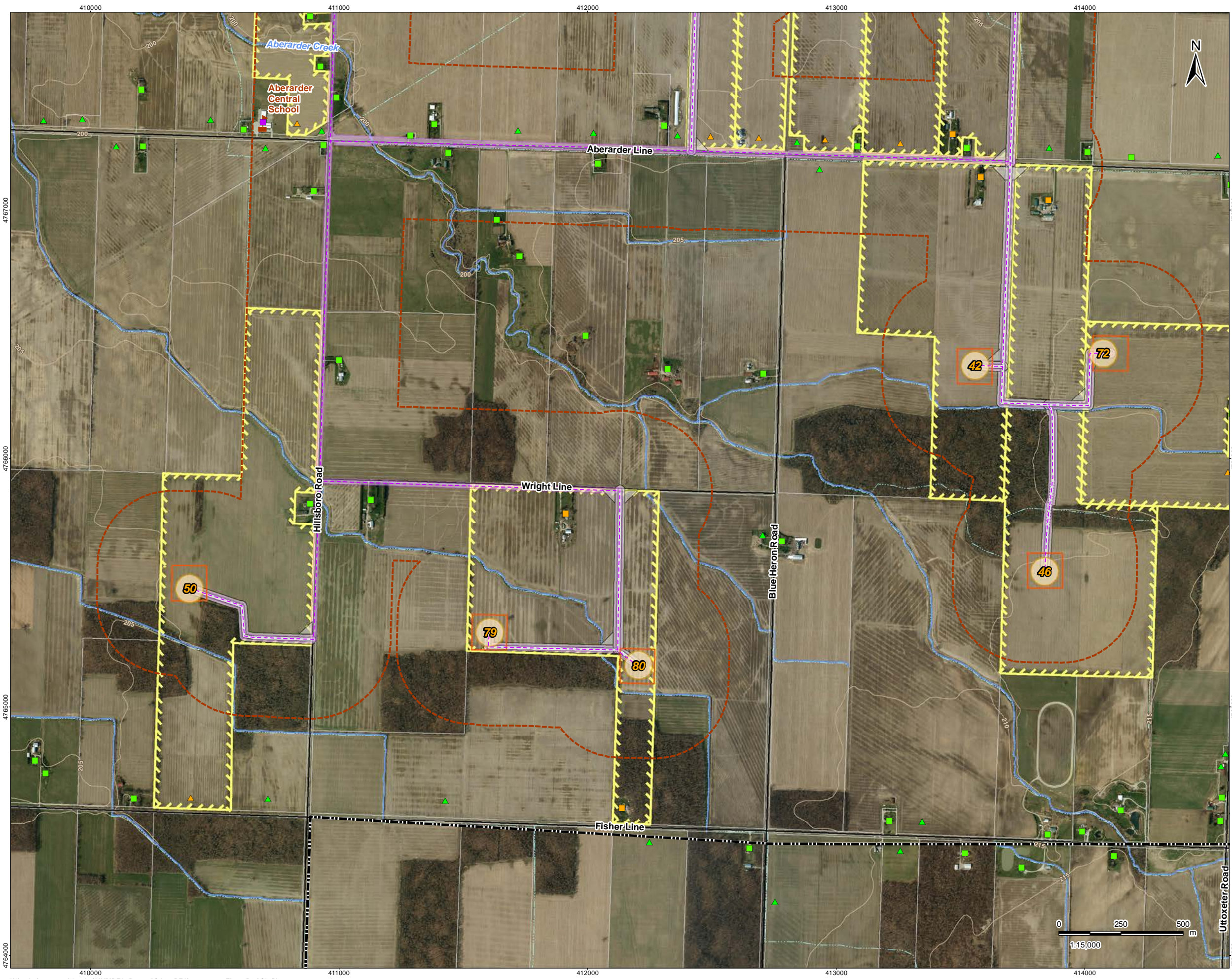
April 2013  
160960709

Client/Project  
Suncor Energy  
Cedar Point Wind Power Project

Figure No.  
2.1

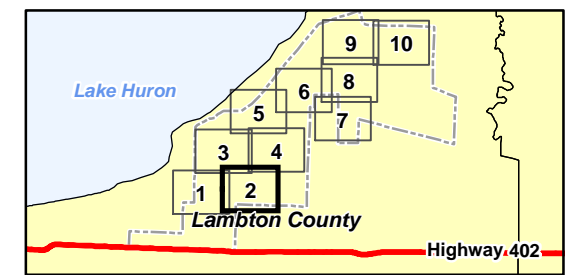
Title  
**Draft Site Plan  
Mapbook**





**Legend**

- Project Boundary
- 300m Zone of Investigation
- Proposed Turbine Location
- MET Tower
- Transformer
- Access Road
- Transmission Line
- Transmission Line Alternate Route
- Collector Line
- Access Road Constructible Area (40m)
- Transmission Line Constructible Area
- Substation/ Operation and Maintenance Building
- Turbine Constructible Area
- Collector Line Constructible Area (20m)
- Participating Property
- HD Location
- Other Infrastructure: Transformer-NextEra Jericho
- Substation- NextEra Jericho
- Existing Features**
  - Road
  - Contour Lines (5m intervals)
  - Constructed Drain
  - Utility Line
  - Watercourse
  - Property Boundary
  - Municipal Boundary
  - Waterbody
- Noise Receptors**
  - Participating Occupied
  - Participating Vacant
  - Non-Participating Occupied
  - Non-Participating
  - School



**Notes**

- Coordinate System: NAD 1983 UTM Zone 17N
- Base features produced under license with the Ontario Ministry of Natural Resources © Queen's Printer for Ontario, 2012.
- Imagery Source - Suncor Energy. Includes material © 2012 of the Queen's printer for Ontario. All rights reserved. Imagery Date: 2010



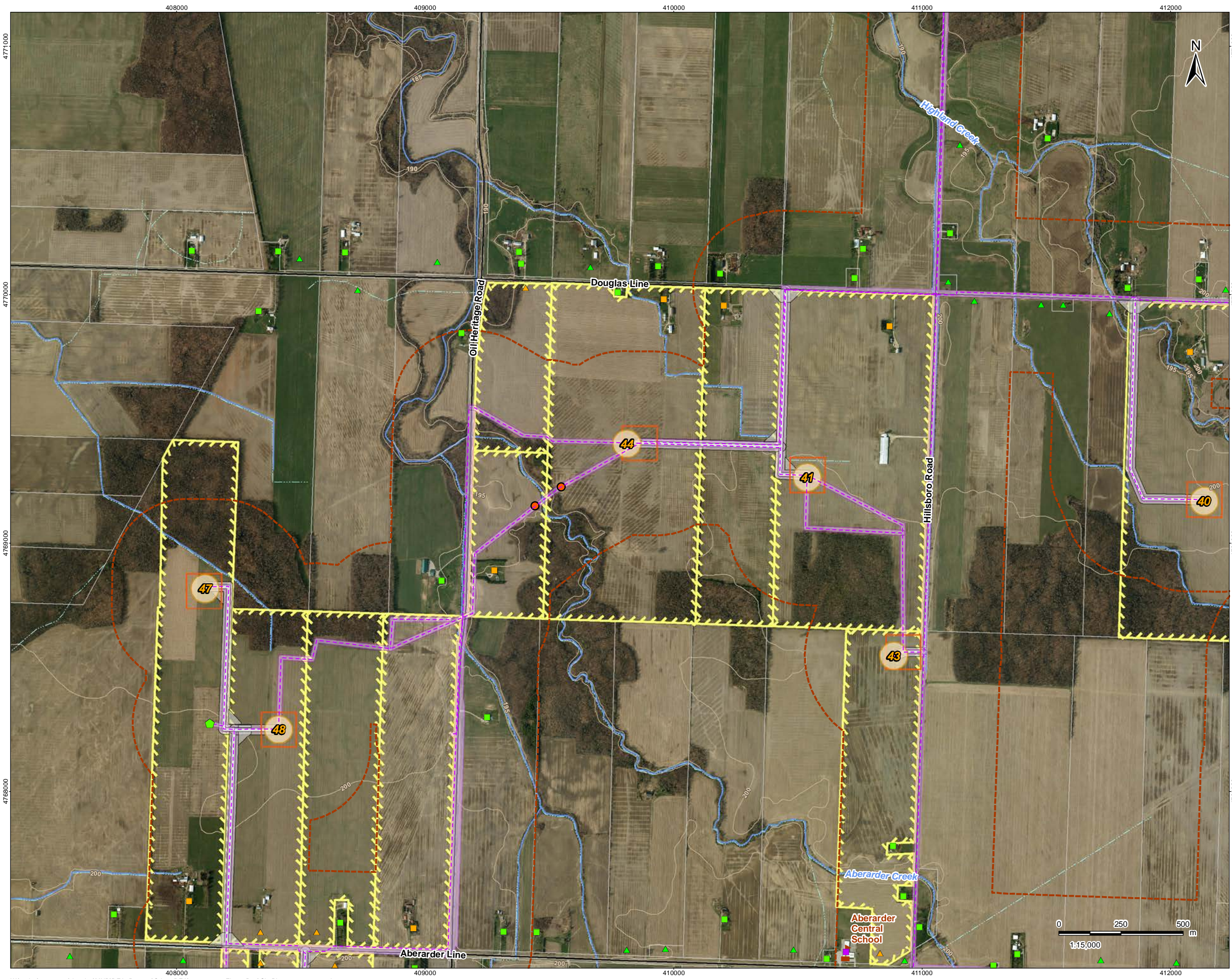
**Stantec**

April 2013  
160960709

Client/Project  
Suncor Energy  
Cedar Point Wind Power Project

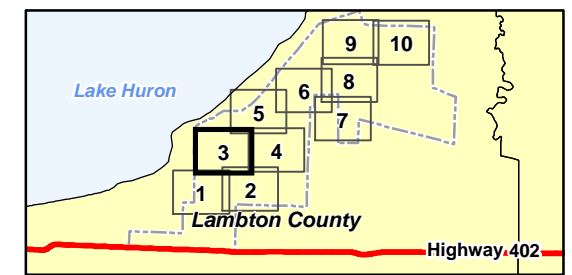
Figure No.  
2.2

Title  
**Draft Site Plan  
Mapbook**



### Legend

Project Boundary	Transformer-NextEra Jericho
300m Zone of Investigation	Substation- NextEra Jericho
<b>Proposed Project Components</b>	<b>Existing Features</b>
Proposed Turbine Location	Road
MET Tower	Contour Lines (5m intervals)
Transformer	Constructed Drain
Access Road	Utility Line
Transmission Line	Watercourse
Transmission Line Alternate Route	Property Boundary
Collector Line	Municipal Boundary
Access Road Constructible Area (40m)	Waterbody
Transmission Line Constructible Area	<b>Noise Receptors</b>
Substation/ Operation and Maintenance Building	Participating Occupied
Turbine Constructible Area	Participating Vacant
Collector Line Constructible Area (20m)	Non-Participating Occupied
Participating Property	Non-Participating
HD Location	School



**Notes**

- Coordinate System: NAD 1983 UTM Zone 17N
- Base features produced under license with the Ontario Ministry of Natural Resources © Queen's Printer for Ontario, 2012.
- Imagery Source - Suncor Energy. Includes material © 2012 of the Queen's printer for Ontario. All rights reserved. Imagery Date: 2010



**Stantec**

April 2013  
160960709

Client/Project  
Suncor Energy  
Cedar Point Wind Power Project

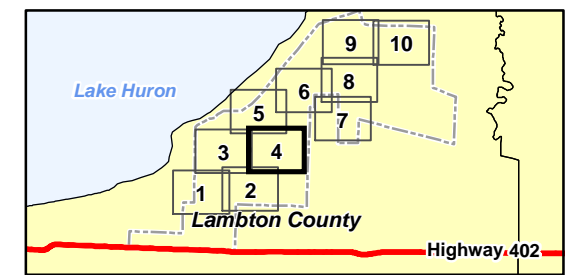
Figure No.  
2.3

Title  
**Draft Site Plan  
Mapbook**



### Legend

Project Boundary	<b>Other Infrastructure</b>
300m Zone of Investigation	Transformer-NextEra Jericho
<b>Proposed Project Components</b>	Substation- NextEra Jericho
Proposed Turbine Location	<b>Existing Features</b>
MET Tower	Road
Transformer	Contour Lines (5m intervals)
Access Road	Constructed Drain
Transmission Line	Utility Line
Transmission Line Alternate Route	Watercourse
Collector Line	Property Boundary
Access Road Constructible Area (40m)	Municipal Boundary
Transmission Line Constructible Area	Waterbody
Substation/ Operation and Maintenance Building	<b>Noise Receptors</b>
Turbine Constructible Area	Participating Occupied
Collector Line Constructible Area (20m)	Participating Vacant
Participating Property	Non-Participating Occupied
HD Location	Non-Participating
	School



**Notes**

1. Coordinate System: NAD 1983 UTM Zone 17N
2. Base features produced under license with the Ontario Ministry of Natural Resources © Queen's Printer for Ontario, 2012.
3. Imagery Source - Suncor Energy. Includes material © 2012 of the Queen's printer for Ontario. All rights reserved. Imagery Date: 2010



**Stantec**

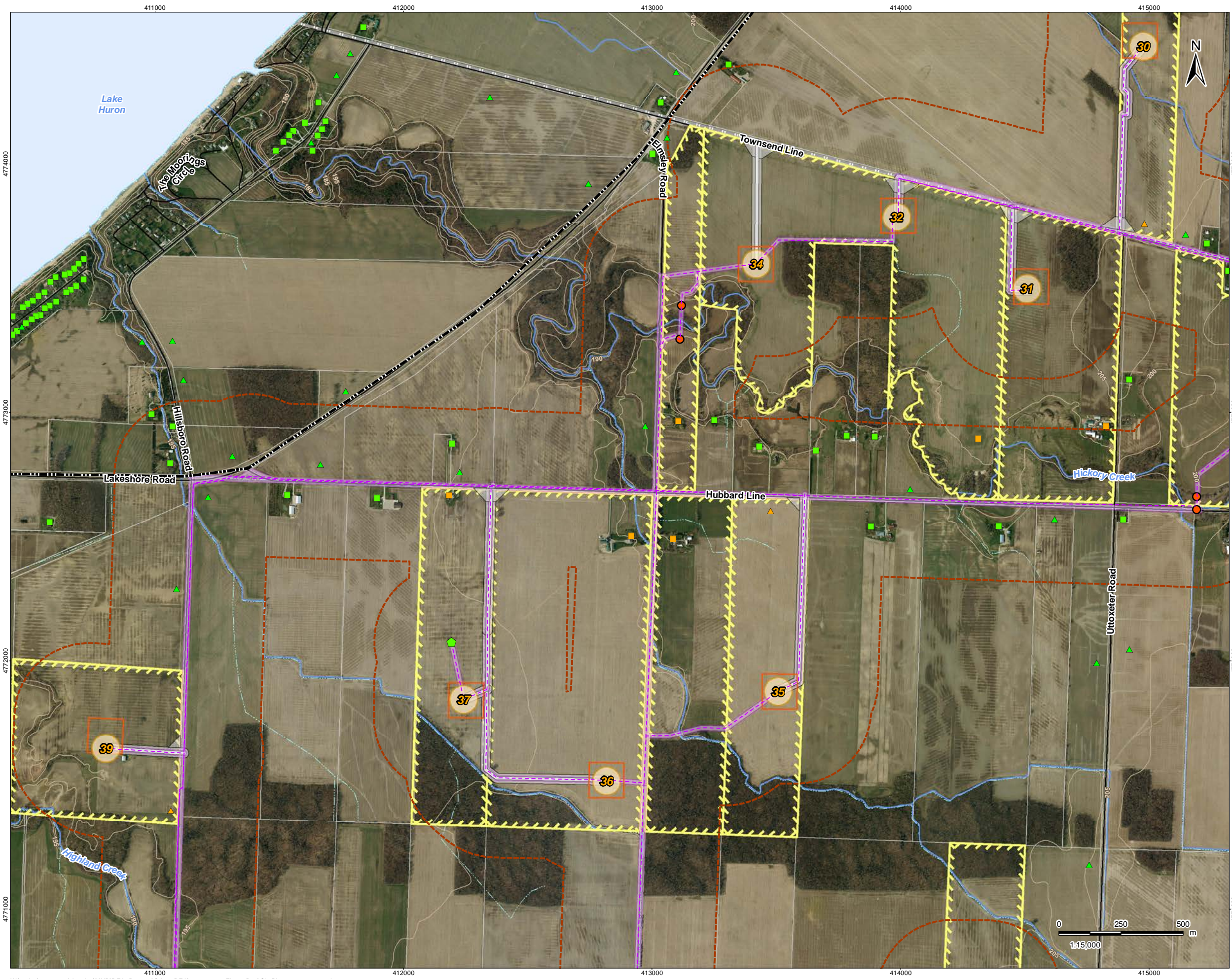
April 2013  
160960709

Client/Project  
Suncor Energy  
Cedar Point Wind Power Project

Figure No.  
2.4

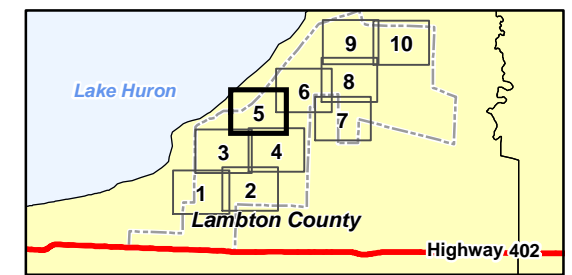
Title  
**Draft Site Plan  
Mapbook**





**Legend**

- Project Boundary
- 300m Zone of Investigation
- Proposed Turbine Location
- MET Tower
- Transformer
- Access Road
- Transmission Line
- Transmission Line Alternate Route
- Collector Line
- Access Road Constructible Area (40m)
- Transmission Line Constructible Area
- Substation/ Operation and Maintenance Building
- Turbine Constructible Area
- Collector Line Constructible Area (20m)
- Participating Property
- HD Location
- Other Infrastructure - Transformer-NextEra Jericho
- Other Infrastructure - Substation-NextEra Jericho
- Existing Features**
  - Road
  - Contour Lines (5m intervals)
  - Constructed Drain
  - Utility Line
  - Watercourse
  - Property Boundary
  - Municipal Boundary
  - Waterbody
- Noise Receptors**
  - Participating Occupied
  - Participating Vacant
  - Non-Participating Occupied
  - Non-Participating
  - School



- Notes**
1. Coordinate System: NAD 1983 UTM Zone 17N
  2. Base features produced under license with the Ontario Ministry of Natural Resources © Queen's Printer for Ontario, 2012.
  3. Imagery Source - Suncor Energy. Includes material © 2012 of the Queen's printer for Ontario. All rights reserved. Imagery Date: 2010



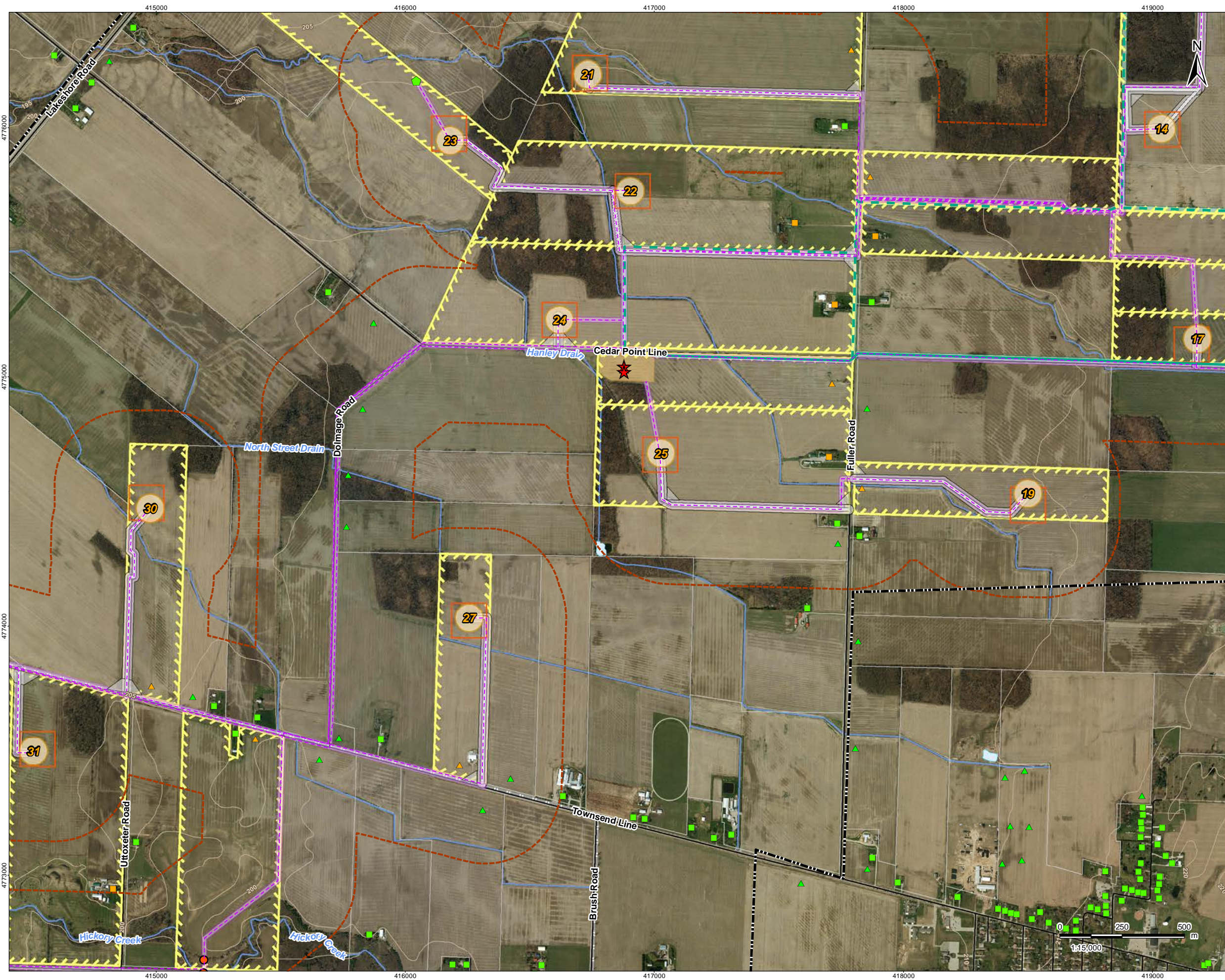
**Stantec**

April 2013  
160960709

Client/Project  
Suncor Energy  
Cedar Point Wind Power Project

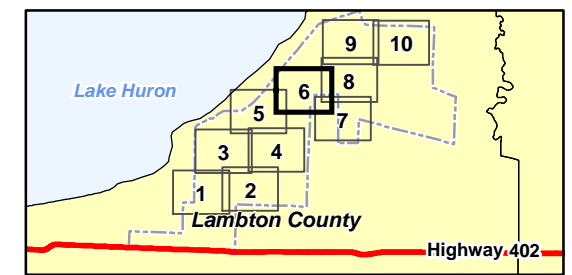
Figure No.  
2.5

Title  
**Draft Site Plan  
Mapbook**



**Legend**

- Project Boundary
- 300m Zone of Investigation
- Proposed Project Components**
  - Proposed Turbine Location
  - MET Tower
  - Transformer
  - Access Road
  - Transmission Line
  - Transmission Line Alternate Route
  - Collector Line
  - Access Road Constructible Area (40m)
  - Transmission Line Constructible Area
  - Substation/ Operation and Maintenance Building
  - Turbine Constructible Area
  - Collector Line Constructible Area (20m)
  - Participating Property
  - HD Location
- Other Infrastructure**
  - Transformer- NextEra Jericho
  - Substation- NextEra Jericho
- Existing Features**
  - Road
  - Contour Lines (5m intervals)
  - Constructed Drain
  - Utility Line
  - Watercourse
  - Property Boundary
  - Municipal Boundary
  - Waterbody
- Noise Receptors**
  - Participating Occupied
  - Participating Vacant
  - Non-Participating Occupied
  - Non-Participating
  - School



- Notes**
1. Coordinate System: NAD 1983 UTM Zone 17N
  2. Base features produced under license with the Ontario Ministry of Natural Resources © Queen's Printer for Ontario, 2012.
  3. Imagery Source - Suncor Energy. Includes material © 2012 of the Queen's printer for Ontario. All rights reserved. Imagery Date: 2010



**Stantec**

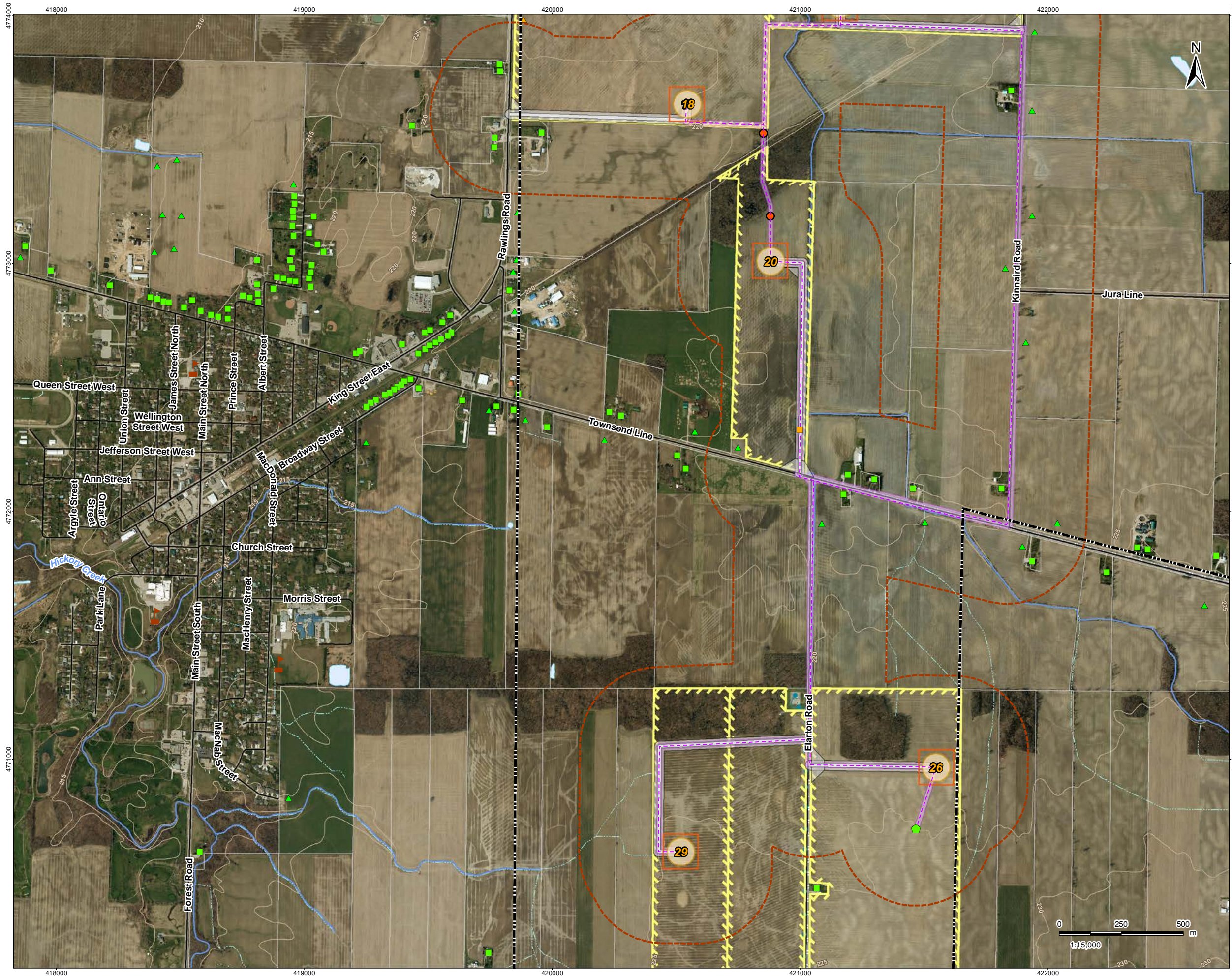
April 2013  
16096709

Client/Project  
Suncor Energy  
Cedar Point Wind Power Project

Figure No.  
2.6

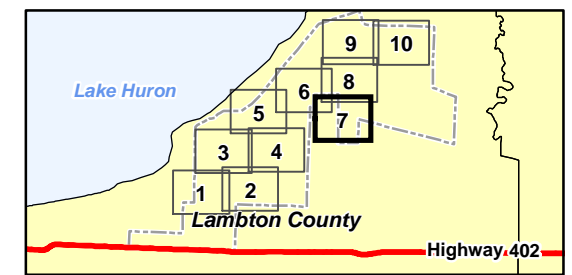
Title  
**Draft Site Plan  
Mapbook**





**Legend**

- Project Boundary
- 300m Zone of Investigation
- Proposed Turbine Location
- MET Tower
- Transformer
- Access Road
- Transmission Line
- Transmission Line Alternate Route
- Collector Line
- Access Road Constructible Area (40m)
- Transmission Line Constructible Area
- Substation/ Operation and Maintenance Building
- Turbine Constructible Area
- Collector Line Constructible Area (20m)
- Participating Property
- HD Location
- Other Infrastructure - NextEra Jericho
- Substation- NextEra Jericho
- Existing Features**
  - Road
  - Contour Lines (5m intervals)
  - Constructed Drain
  - Utility Line
  - Watercourse
  - Property Boundary
  - Municipal Boundary
  - Waterbody
- Noise Receptors**
  - Participating Occupied
  - Participating Vacant
  - Non-Participating Occupied
  - Non-Participating
  - School



- Notes**
1. Coordinate System: NAD 1983 UTM Zone 17N
  2. Base features produced under license with the Ontario Ministry of Natural Resources © Queen's Printer for Ontario, 2012.
  3. Imagery Source - Suncor Energy. Includes material © 2012 of the Queen's printer for Ontario. All rights reserved. Imagery Date: 2010




**Stantec**

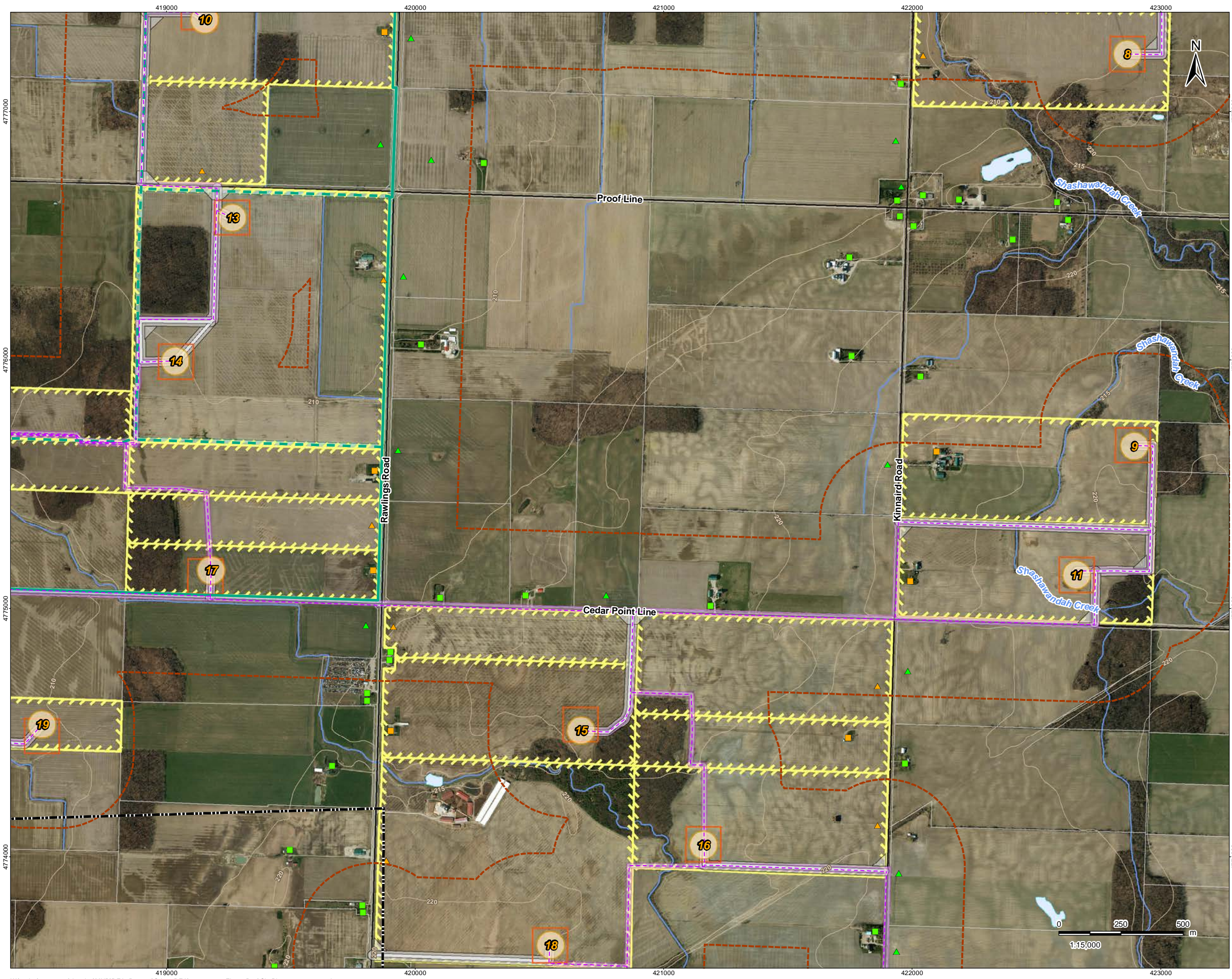
April 2013  
160960709

Client/Project  
Suncor Energy  
Cedar Point Wind Power Project

Figure No.  
**2.7**

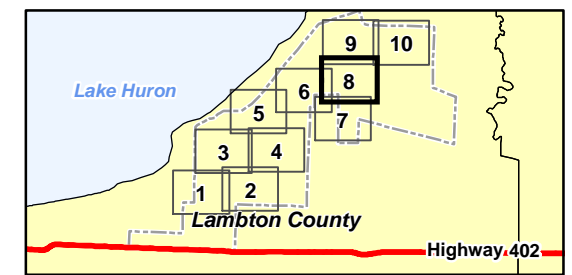
Title  
**Draft Site Plan  
Mapbook**





**Legend**

- Project Boundary
- 300m Zone of Investigation
- Proposed Turbine Location
- ▲ MET Tower
- ★ Transformer
- Access Road
- Transmission Line
- Transmission Line Alternate Route
- Collector Line
- Access Road Constructible Area (40m)
- Transmission Line Constructible Area
- Substation/ Operation and Maintenance Building
- Turbine Constructible Area
- Collector Line Constructible Area (20m)
- Participating Property
- HD Location
- ★ Transformer- NextEra Jericho
- Substation- NextEra Jericho
- Existing Features**
- Road
- Contour Lines (5m intervals)
- Constructed Drain
- Utility Line
- Watercourse
- Property Boundary
- Municipal Boundary
- Waterbody
- Noise Receptors**
- Participating Occupied
- ▲ Participating Vacant
- Non-Participating Occupied
- ▲ Non-Participating
- School



- Notes**
1. Coordinate System: NAD 1983 UTM Zone 17N
  2. Base features produced under license with the Ontario Ministry of Natural Resources © Queen's Printer for Ontario, 2012.
  3. Imagery Source - Suncor Energy. Includes material © 2012 of the Queen's printer for Ontario. All rights reserved. Imagery Date: 2010



**Stantec**

April 2013  
160960709

Client/Project  
Suncor Energy  
Cedar Point Wind Power Project

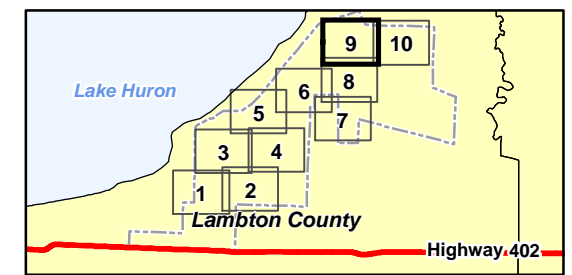
Figure No.  
2.8

Title  
**Draft Site Plan  
Mapbook**



**Legend**

- Project Boundary
- 300m Zone of Investigation
- Proposed Turbine Location
- MET Tower
- Transformer
- Access Road
- Transmission Line
- Transmission Line Alternate Route
- Collector Line
- Access Road Constructible Area (40m)
- Transmission Line Constructible Area
- Substation/ Operation and Maintenance Building
- Turbine Constructible Area
- Collector Line Constructible Area (20m)
- Participating Property
- HD Location
- Other Infrastructure - NextEra Jericho
- Substation- NextEra Jericho
- Existing Features**
  - Road
  - Contour Lines (5m intervals)
  - Constructed Drain
  - Utility Line
  - Watercourse
  - Property Boundary
  - Municipal Boundary
  - Waterbody
- Noise Receptors**
  - Participating Occupied
  - Participating Vacant
  - Non-Participating Occupied
  - Non-Participating
  - School



**Notes**

1. Coordinate System: NAD 1983 UTM Zone 17N
2. Base features produced under license with the Ontario Ministry of Natural Resources © Queen's Printer for Ontario, 2012.
3. Imagery Source - Suncor Energy. Includes material © 2012 of the Queen's printer for Ontario. All rights reserved. Imagery Date: 2010



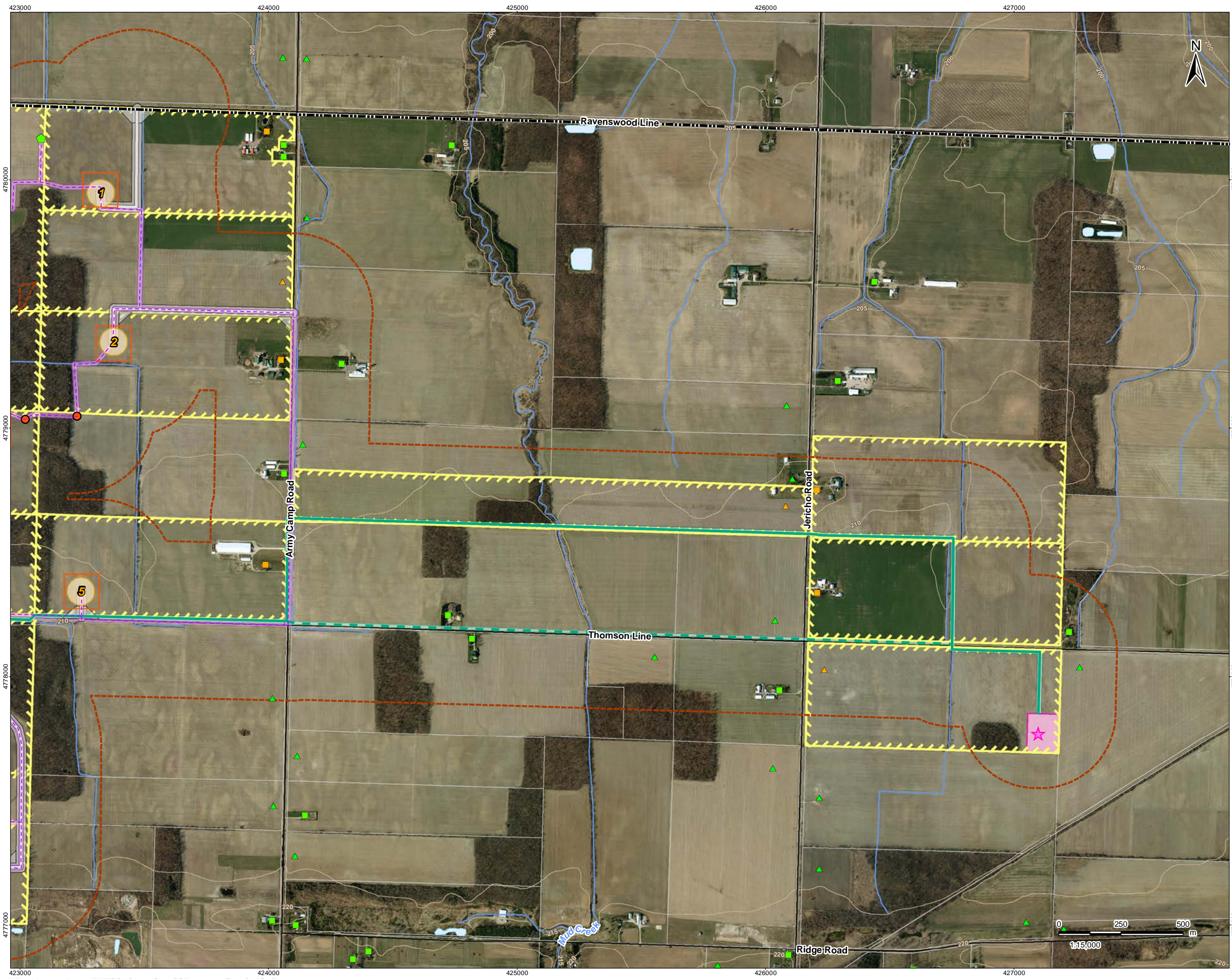
**Stantec**

April 2013  
160960709

Client/Project  
Suncor Energy  
Cedar Point Wind Power Project

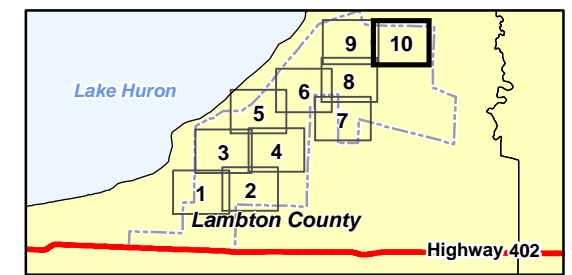
Figure No.  
2.9

Title  
**Draft Site Plan  
Mapbook**



### Legend

Project Boundary	Transformer-NextEra Jericho
300m Zone of Investigation	Substation- NextEra Jericho
<b>Proposed Project Components</b>	<b>Existing Features</b>
Proposed Turbine Location	Road
MET Tower	Contour Lines (5m intervals)
Transformer	Constructed Drain
Access Road	Utility Line
Transmission Line	Watercourse
Transmission Line Alternate Route	Property Boundary
Collector Line	Municipal Boundary
Access Road Constructible Area (40m)	Waterbody
Transmission Line Constructible Area	<b>Noise Receptors</b>
Substation/ Operation and Maintenance Building	Participating Occupied
Turbine Constructible Area	Participating Vacant
Collector Line Constructible Area (20m)	Non-Participating Occupied
Participating Property	Non-Participating
HD Location	School



**Notes**

- Coordinate System: NAD 1983 UTM Zone 17N
- Base features produced under license with the Ontario Ministry of Natural Resources © Queen's Printer for Ontario, 2012.
- Imagery Source - Suncor Energy. Includes material © 2012 of the Queen's printer for Ontario. All rights reserved. Imagery Date: 2010



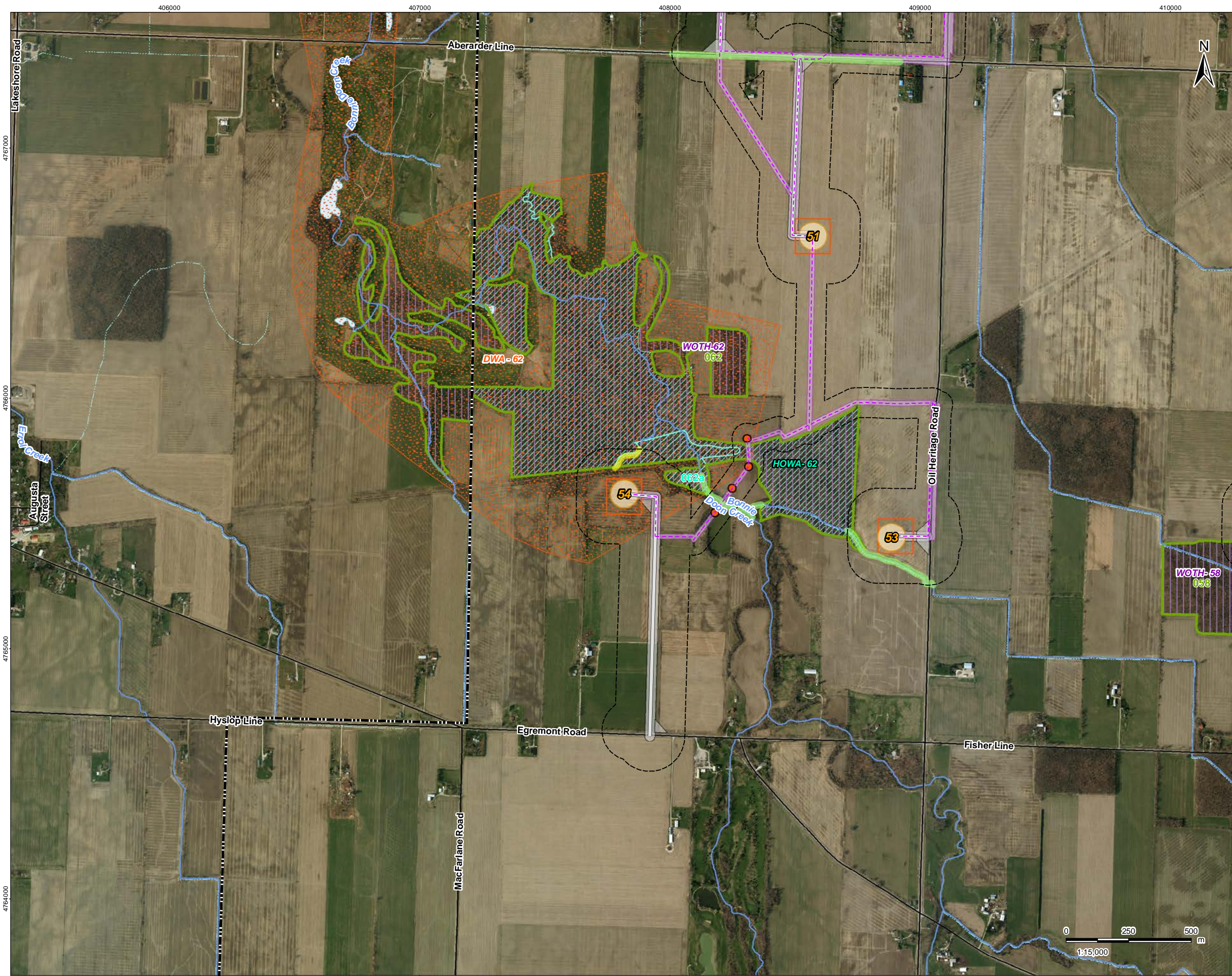
**Stantec**

April 2013  
160960709

Client/Project  
Suncor Energy  
Cedar Point Wind Power Project

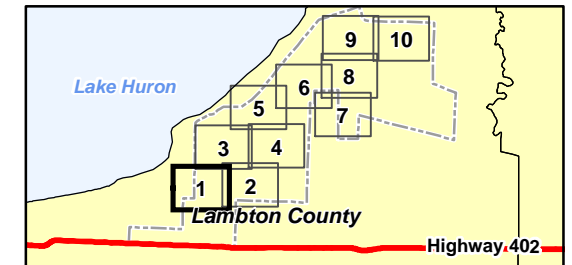
Figure No.  
2.10

Title  
**Draft Site Plan  
Mapbook**



### Legend

Project Boundary	<b>Existing Features</b>
Zone of Investigation	Road
<b>Proposed Project Components</b>	Watercourse
Proposed Turbine Location	Constructed Drain
MET Tower	Waterbody
Transformer	Municipal Boundary
Access Road	<b>Significant Natural Features</b>
Transmission Line	Wetland
Transmission Line Alternate Route	Woodland
Collector Line	<b>Significant Wildlife Habitats</b>
Access Road Constructible Area (40m)	Amphibian Breeding Woodland (ABW)
Transmission Line Constructible Area	Deer Wintering Area (DWA)
Substation/ Operation and Maintenance Building	Hooded Warbler Habitat (HOWA)
Turbine Constructible Area	Plant Species of Conservation Concern Habitat (PCC)
Collector Line Constructible Area (20m)	Rare Vegetation Community - Generalized
HD Location	Snake Hibernacula (SH)
<b>Other Infrastructure</b>	Wood Thrush Habitat (WOTH)
Transformer- NextEra Jericho	Wood Thrush Habitat- Generalized (WOTH)
Substation- NextEra Jericho	<b>Waterbody Status</b>
	REA Water Body
	Not a REA Water Body



**Notes**

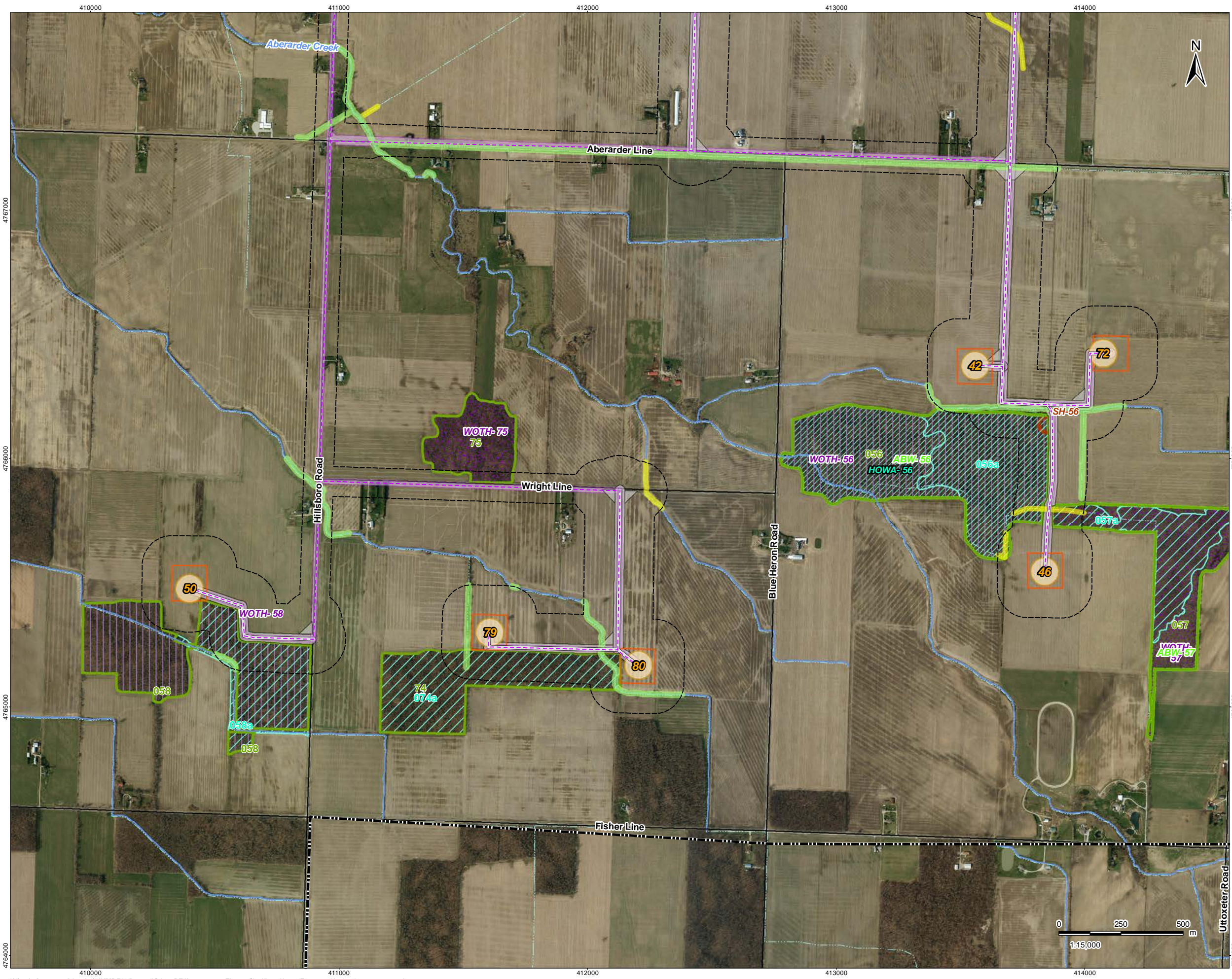
- Coordinate System: NAD 1983 UTM Zone 17N
- Base features produced under license with the Ontario Ministry of Natural Resources © Queen's Printer for Ontario, 2012.
- Imagery Source - Suncor Energy. Includes material © 2012 of the Queen's printer for Ontario. All rights reserved. Imagery Date: 2010

**Stantec**

Client/Project  
Suncor Energy  
Cedar Point Wind Power Project

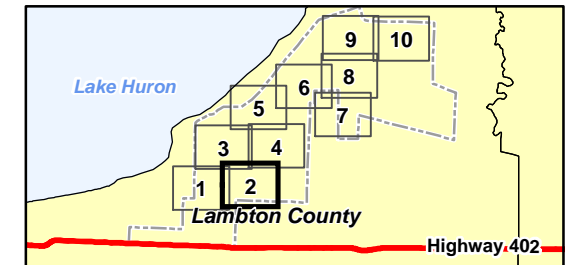
Figure No.  
**3.1**

Title  
**Significant Natural Features and Wildlife Habitat**



### Legend

	Project Boundary		Existing Features
	Zone of Investigation		Watercourse
	Proposed Turbine Location		Constructed Drain
	MET Tower		Waterbody
	Transformer		Municipal Boundary
	Access Road		Significant Natural Features
	Transmission Line		Wetland
	Transmission Line Alternate Route		Woodland
	Collector Line		Significant Wildlife Habitats
	Access Road Constructible Area (40m)		Amphibian Breeding Woodland (ABW)
	Transmission Line Constructible Area		Deer Wintering Area (DWA)
	Substation/ Operation and Maintenance Building		Hooded Warbler Habitat (HOWA)
	Turbine Constructible Area		Plant Species of Conservation Concern Habitat (PCC)
	Collector Line Constructible Area (20m)		Rare Vegetation Community - Generalized
	HD Location		Snake Hibernacula (SH)
	Transformer- NextEra Jericho		Wood Thrush Habitat (WOTH)
	Substation- NextEra Jericho		Wood Thrush Habitat - Generalized (WOTH)
			Waterbody Status



**Notes**

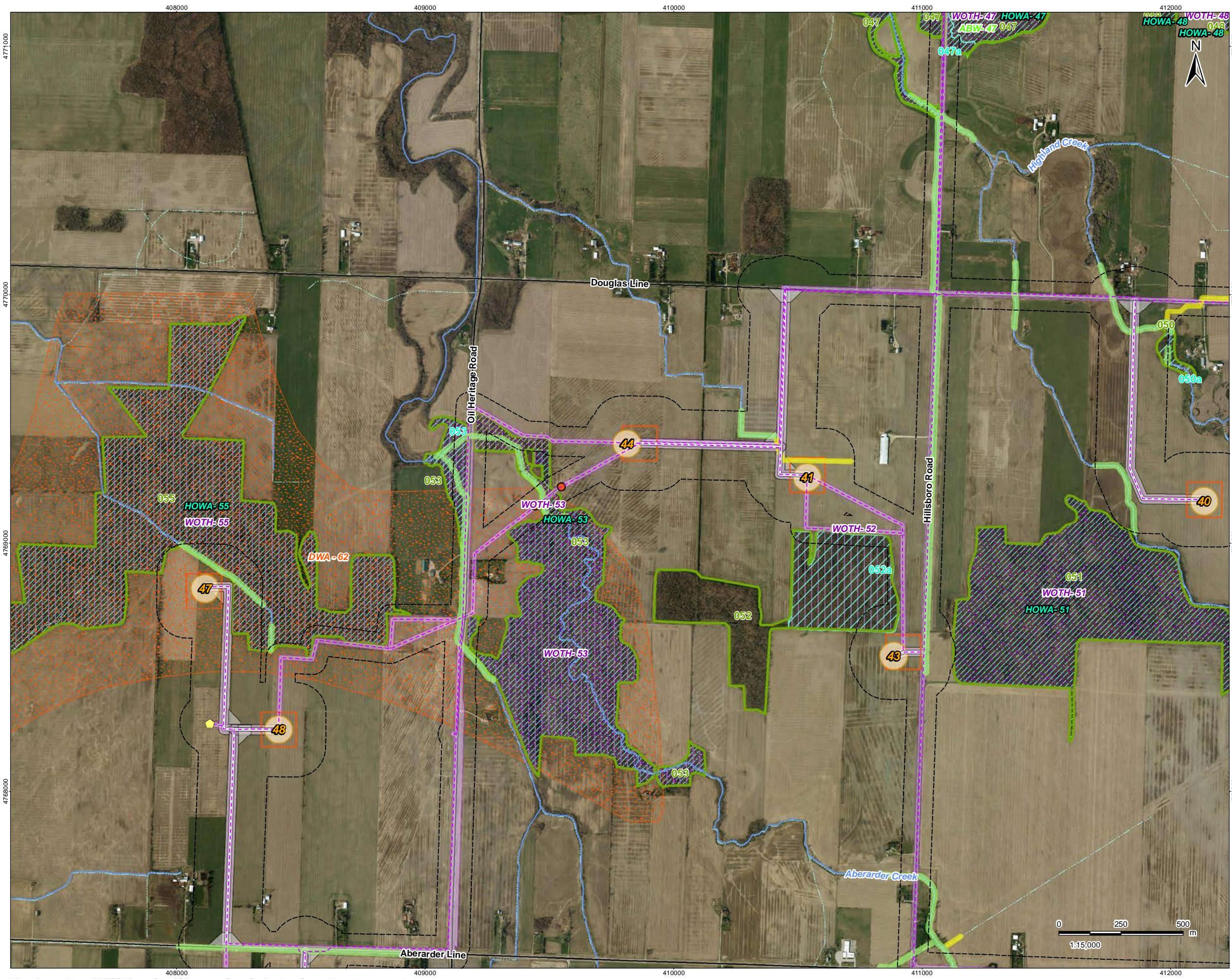
- Coordinate System: NAD 1983 UTM Zone 17N
- Base features produced under license with the Ontario Ministry of Natural Resources © Queen's Printer for Ontario, 2012.
- Imagery Source - Suncor Energy. Includes material © 2012 of the Queen's printer for Ontario. All rights reserved. Imagery Date: 2010

**Stantec**

Client/Project  
Suncor Energy  
Cedar Point Wind Power Project

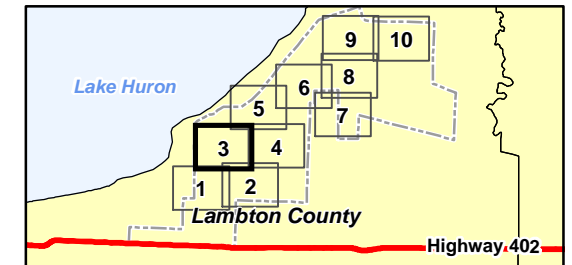
Figure No.  
3.2

Title  
**Significant Natural Features and Wildlife Habitat**



**Legend**

- Project Boundary
- Zone of Investigation
- Proposed Project Components**
  - Proposed Turbine Location
  - MET Tower
  - Transformer
  - Access Road
  - Transmission Line
  - Transmission Line Alternate Route
  - Collector Line
  - Access Road Constructible Area (40m)
  - Transmission Line Constructible Area
  - Substation/ Operation and Maintenance Building
  - Turbine Constructible Area
  - Collector Line Constructible Area (20m)
  - HD Location
  - Transformer- NextEra Jericho
  - Substation- NextEra Jericho
- Existing Features**
  - Road
  - Watercourse
  - Constructed Drain
  - Waterbody
  - Municipal Boundary
- Significant Natural Features**
  - Wetland
  - Woodland
- Significant Wildlife Habitats**
  - Amphibian Breeding Woodland (ABW)
  - Deer Wintering Area (DWA)
  - Hooded Warbler Habitat (HOWA)
  - Plant Species of Conservation Concern Habitat (PCC)
  - Rare Vegetation Community - Generalized
  - Snake Hibernacula (SH)
  - Wood Thrush Habitat (WOTH)
  - Wood Thrush Habitat- Generalized (WOTH)
- Waterbody Status**
  - REA Water Body
  - Not a REA Water Body



**Notes**


1. Coordinate System: NAD 1983 UTM Zone 17N
2. Base features produced under license with the Ontario Ministry of Natural Resources © Queen's Printer for Ontario, 2012.
3. Imagery Source - Suncor Energy. Includes material © 2012 of the Queen's printer for Ontario. All rights reserved. Imagery Date: 2010

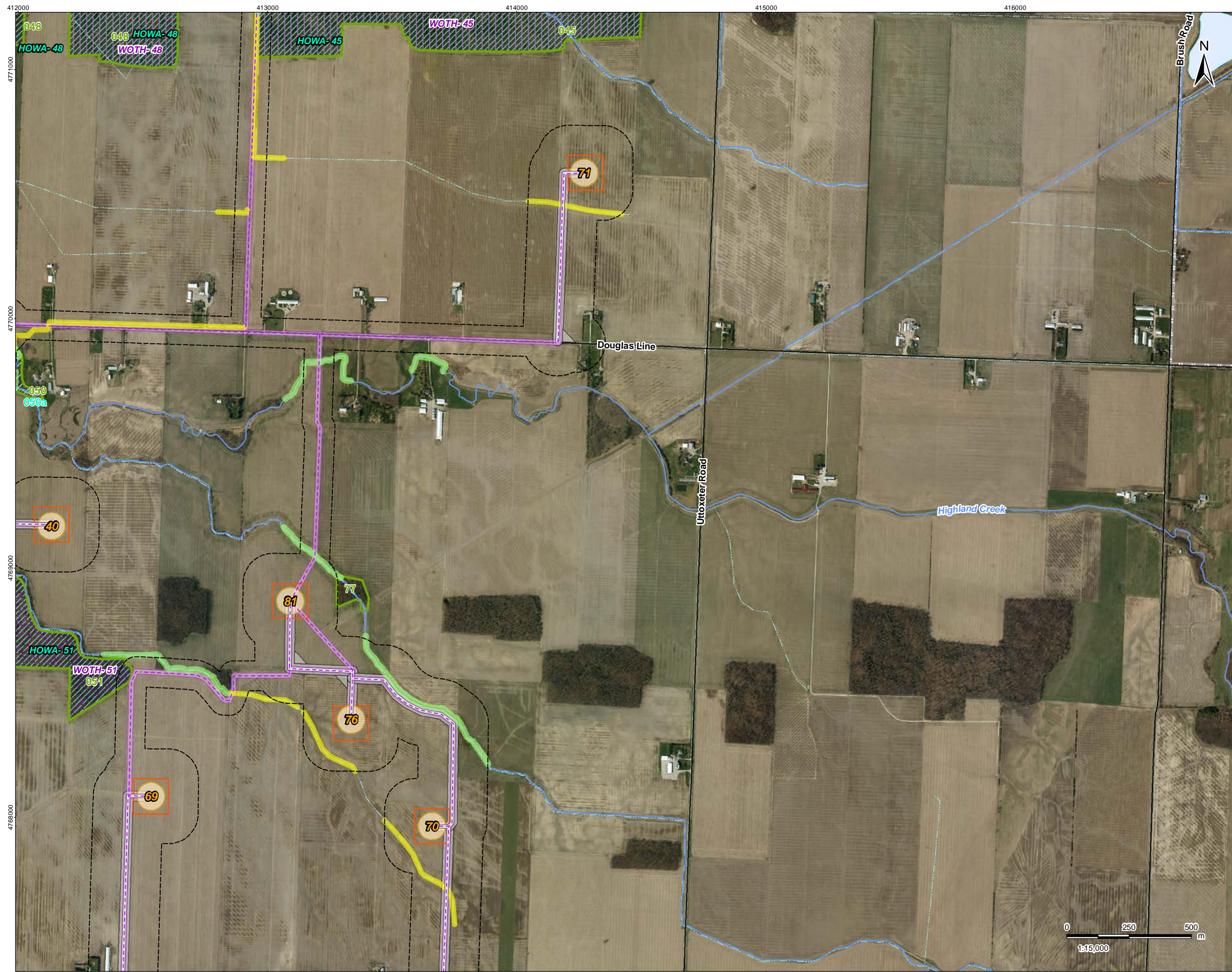


Client/Project  
Suncor Energy  
Cedar Point Wind Power Project

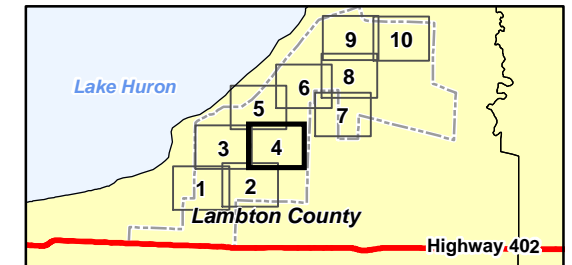
Figure No.  
3.3

Title  
**Significant Natural Features and Wildlife Habitat**





- ### Legend
- |  |  |  |   |
|--|--|--|---|
|  | Project Boundary                               |  | Existing Features                                   |
|  | Zone of Investigation                          |  | Watercourse   |
|  | Proposed Turbine Location                      |  | Constructed Drain                                   |
|  | MET Tower                                      |  | Waterbody   |
|  | Transformer                                    |  | Municipal Boundary                                  |
|  | Access Road                                    |  | Significant Natural Features                        |
|  | Transmission Line                              |  | Woodland  |
|  | Transmission Line Alternate Route              |  | Amphibian Breeding Woodland (ABW)                   |
|  | Collector Line                                 |  | Deer Wintering Area (DWA)                           |
|  | Access Road Constructible Area (40m)           |  | Hooded Warbler Habitat (HOWA)                       |
|  | Transmission Line Constructible Area           |  | Plant Species of Conservation Concern Habitat (PCC) |
|  | Substation/ Operation and Maintenance Building |  | Rare Vegetation Community - Generalized             |
|  | Turbine Constructible Area                     |  | Snake Hibernacula (SH)                              |
|  | Collector Line Constructible Area (20m)        |  | Wood Thrush Habitat (WOTH)                          |
|  | HD Location                                    |  | Wood Thrush Habitat - Generalized (WOTH)            |
|  | Transformer- NextEra Jericho                   |  | Waterbody Status                                    |
|  | Substation- NextEra Jericho                    |  | REA Water Body                                      |
|  |  |  | Not a REA Water Body                                |



**Notes**

- Coordinate System: NAD 1983 UTM Zone 17N
- Base features produced under license with the Ontario Ministry of Natural Resources © Queen's Printer for Ontario, 2012.
- Imagery Source - Suncor Energy. Includes material © 2012 of the Queen's printer for Ontario. All rights reserved. Imagery Date: 2010


**Stantec**

Client/Project  
Suncor Energy  
Cedar Point Wind Power Project

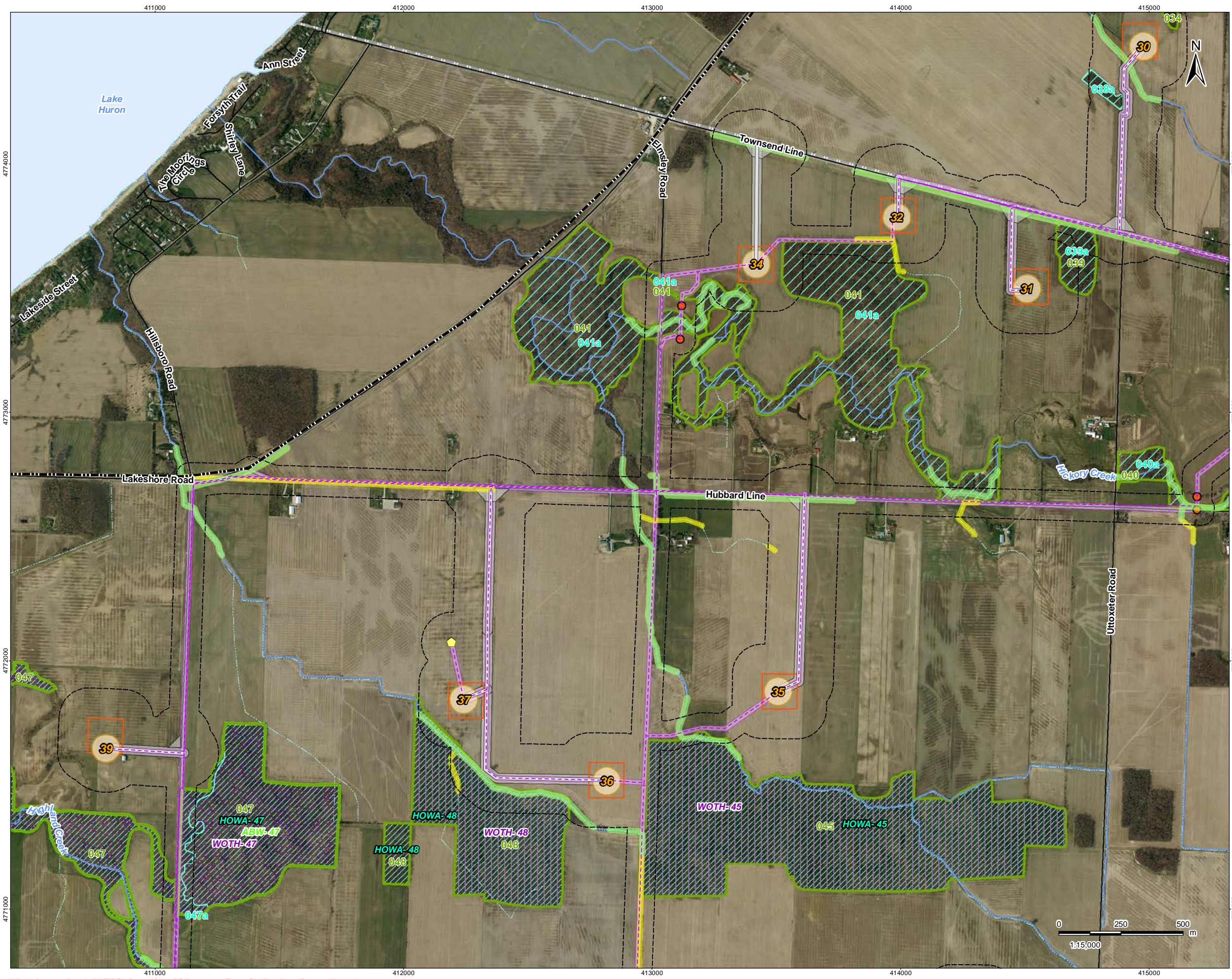
Figure No.  
**3.4**

Title  
**Significant Natural Features and Wildlife Habitat**

April 2013  
160960709

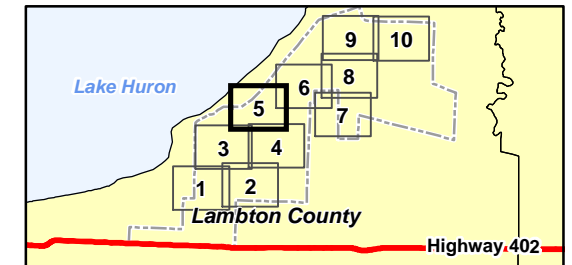






### Legend

Project Boundary	<b>Existing Features</b>
Zone of Investigation	Road
<b>Proposed Project Components</b>	Watercourse
Proposed Turbine Location	Waterbody
MET Tower	Municipal Boundary
Transformer	<b>Significant Natural Features</b>
Access Road	Wetland
Transmission Line	Woodland
Transmission Line Alternate Route	<b>Significant Wildlife Habitats</b>
Collector Line	Amphibian Breeding Woodland (ABW)
Access Road Constructible Area (40m)	Deer Wintering Area (DWA)
Transmission Line Constructible Area	Hooded Warbler Habitat (HOWA)
Substation/ Operation and Maintenance Building	Plant Species of Conservation Concern Habitat (PCC)
Turbine Constructible Area	Rare Vegetation Community - Generalized
Collector Line Constructible Area (20m)	Snake Hibernacula (SH)
HD Location	Wood Thrush Habitat (WOTH)
<b>Other Infrastructure</b>	Wood Thrush Habitat - Generalized (WOTH)
Transformer- NextEra Jericho	<b>Waterbody Status</b>
Substation- NextEra Jericho	REA Water Body
	Not a REA Water Body



**Notes**

- Coordinate System: NAD 1983 UTM Zone 17N
- Base features produced under license with the Ontario Ministry of Natural Resources © Queen's Printer for Ontario, 2012.
- Imagery Source - Suncor Energy. Includes material © 2012 of the Queen's printer for Ontario. All rights reserved. Imagery Date: 2010

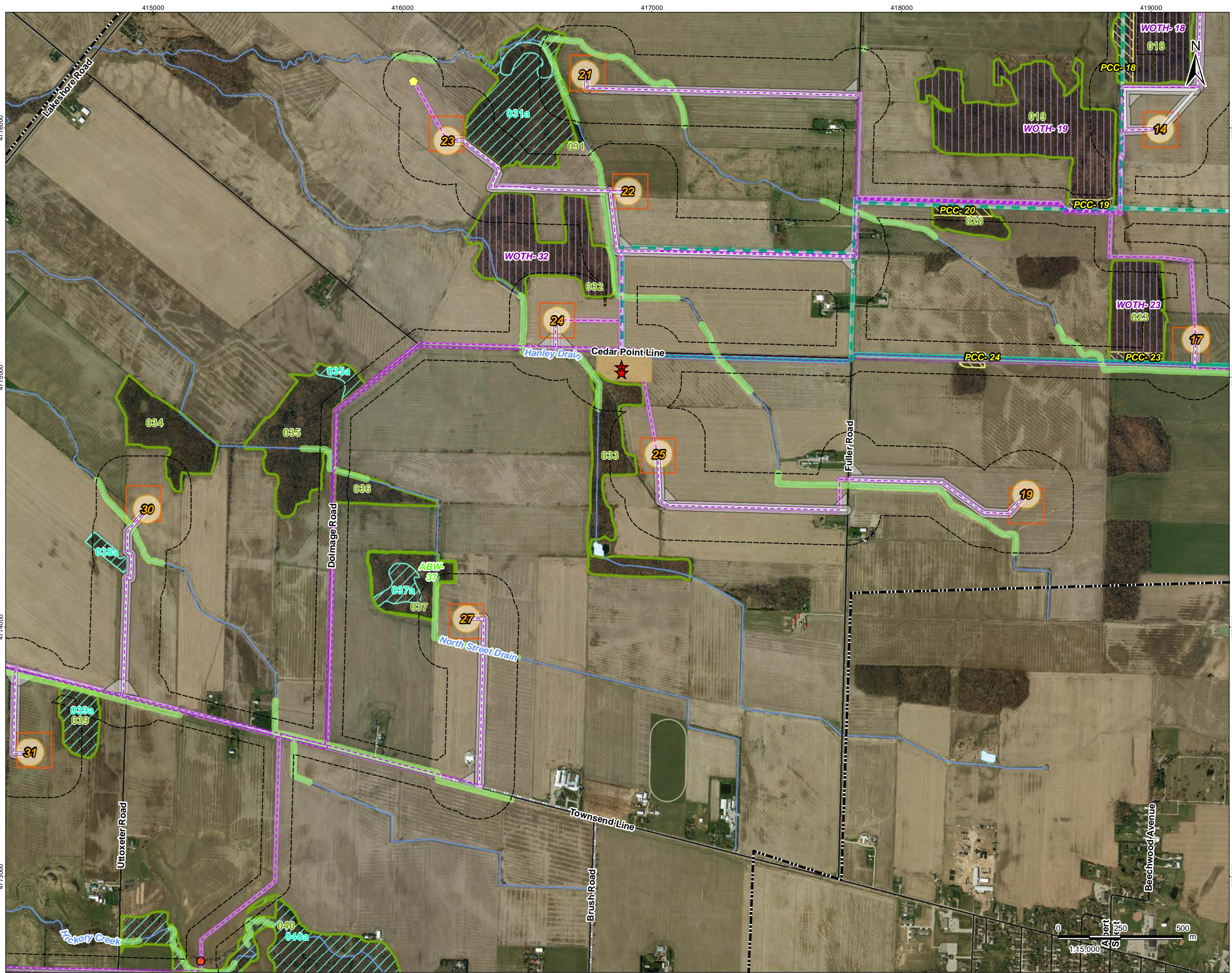
**Stantec**

Client/Project  
Suncor Energy  
Cedar Point Wind Power Project

Figure No.  
**3.5**

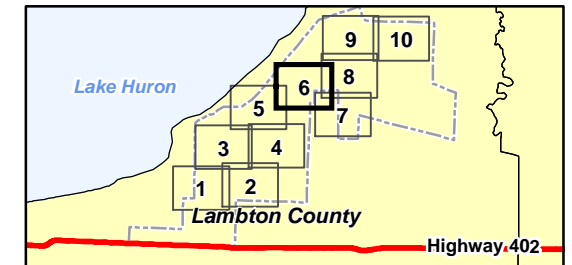
Title  
**Significant Natural Features and Wildlife Habitat**

April 2013  
16096709



**Legend**

- Project Boundary
- Zone of Investigation
- Proposed Project Components**
- Proposed Turbine Location
- MET Tower
- Transformer
- Access Road
- Transmission Line
- Transmission Line Alternate Route
- Collector Line
- Access Road Constructible Area (40m)
- Transmission Line Constructible Area
- Substation/ Operation and Maintenance Building
- Turbine Constructible Area
- Collector Line Constructible Area (20m)
- HD Location
- Transformer- NextEra Jericho
- Substation- NextEra Jericho
- Existing Features**
- Road
- Watercourse
- Constructed Drain
- Waterbody
- Municipal Boundary
- Significant Natural Features**
- Wetland
- Woodland
- Significant Wildlife Habitats**
- Amphibian Breeding Woodland (ABW)
- Deer Wintering Area (DWA)
- Hooded Warbler Habitat (HOWA)
- Plant Species of Concern Habitat (PCC)
- Rare Vegetation Community - Generalized
- Snake Hibernacula (SH)
- Wood Thrush Habitat (WOTH)
- Wood Thrush Habitat- Generalized (WOTH)
- Waterbody Status**
- REA Water Body
- Not a REA Water Body



**Notes**

1. Coordinate System: NAD 1983 UTM Zone 17N
2. Base features produced under license with the Ontario Ministry of Natural Resources © Queen's Printer for Ontario, 2012.
3. Imagery Source - Suncor Energy. Includes material © 2012 of the Queen's printer for Ontario. All rights reserved. Imagery Date: 2010

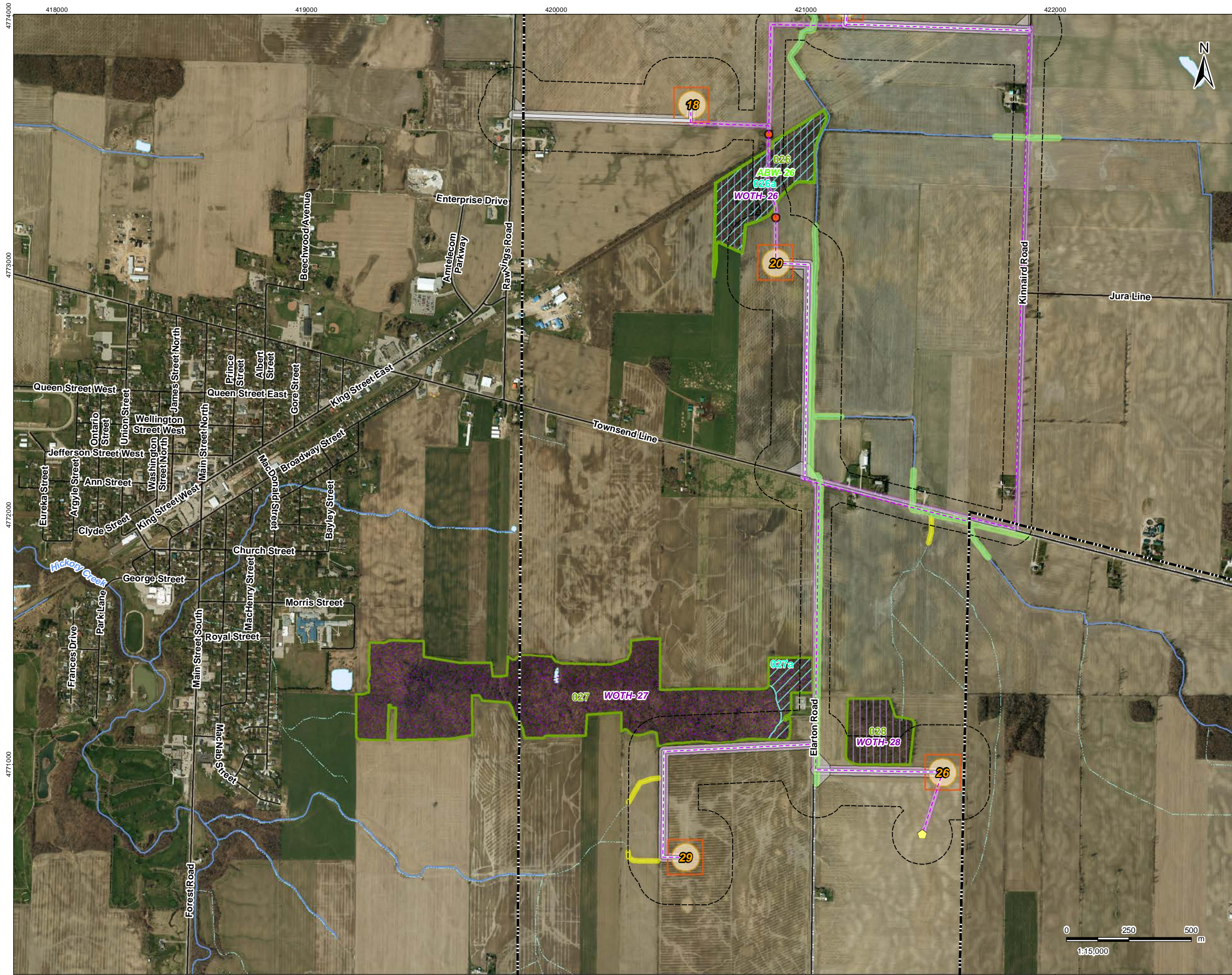
**Stantec**

Client/Project

Suncor Energy  
Cedar Point Wind Power Project

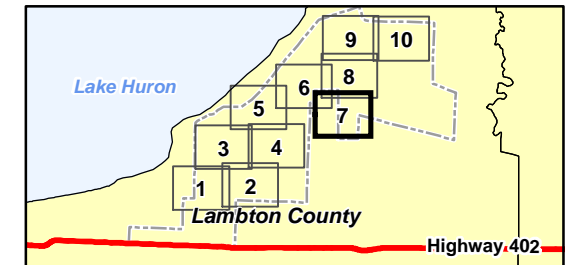
Figure No.  
**3.6**

Title  
**Significant Natural Features and Wildlife Habitat**



### Legend

Project Boundary	<b>Existing Features</b>
Zone of Investigation	Road
<b>Proposed Project Components</b>	Watercourse
Proposed Turbine Location	Constructed Drain
MET Tower	Waterbody
Transformer	Municipal Boundary
Access Road	<b>Significant Natural Features</b>
Transmission Line	Wetland
Transmission Line Alternate Route	Woodland
Collector Line	<b>Significant Wildlife Habitats</b>
Access Road Constructible Area (40m)	Amphibian Breeding Woodland (ABW)
Transmission Line Constructible Area	Deer Wintering Area (DWA)
Substation/ Operation and Maintenance Building	Hooded Warbler Habitat (HOWA)
Turbine Constructible Area	Plant Species of Conservation Concern Habitat (PCC)
Collector Line Constructible Area (20m)	Rare Vegetation Community - Generalized
HD Location	Snake Hibernacula (SH)
<b>Other Infrastructure</b>	Wood Thrush Habitat (WOTH)
Transformer- NextEra Jericho	Wood Thrush Habitat- Generalized (WOTH)
Substation- NextEra Jericho	<b>Waterbody Status</b>
	REA Water Body
	Not a REA Water Body



**Notes**

- Coordinate System: NAD 1983 UTM Zone 17N
- Base features produced under license with the Ontario Ministry of Natural Resources © Queen's Printer for Ontario, 2012.
- Imagery Source - Suncor Energy. Includes material © 2012 of the Queen's printer for Ontario. All rights reserved. Imagery Date: 2010


**Stantec**

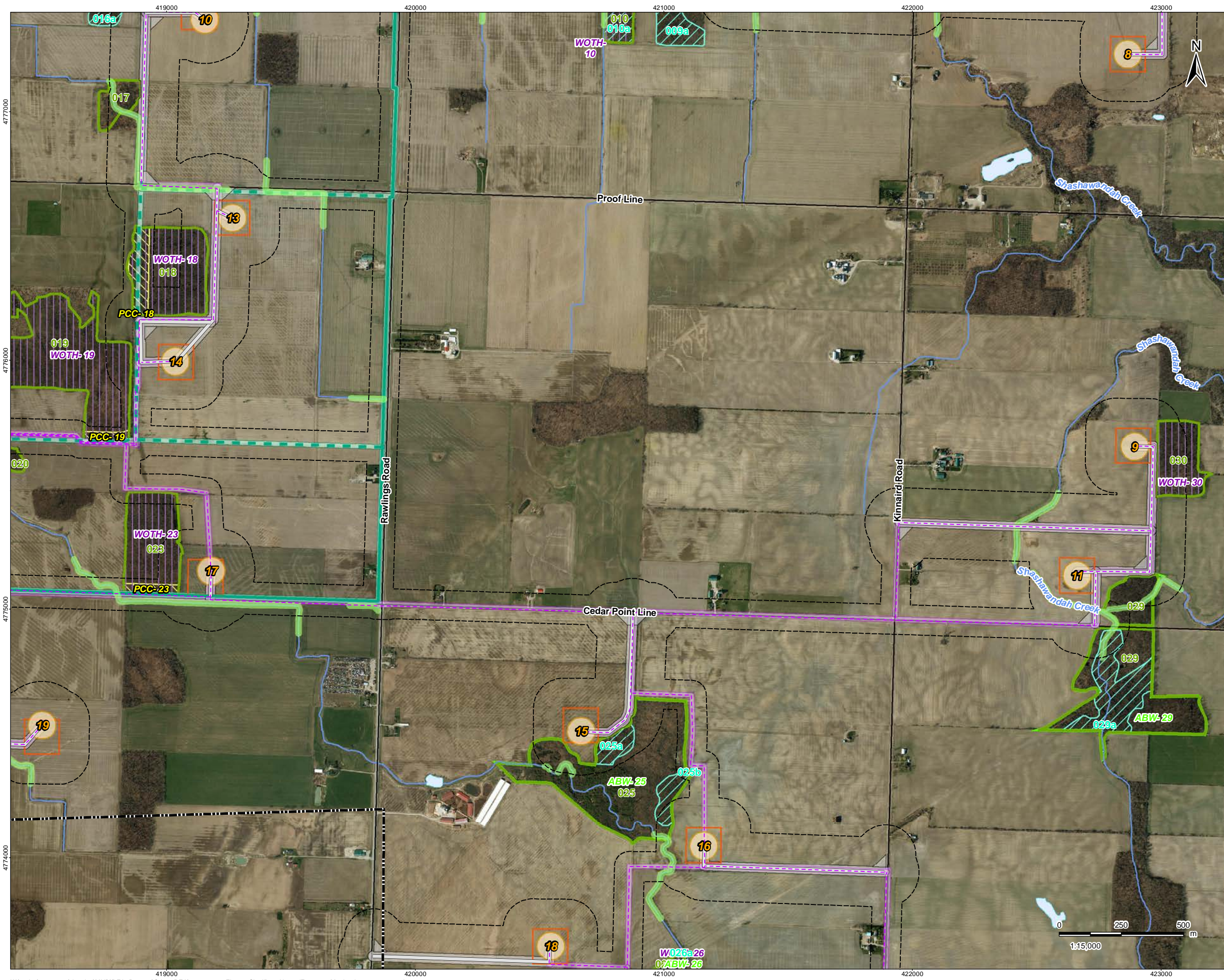
Client/Project  
Suncor Energy  
Cedar Point Wind Power Project

Figure No.  
**3.7**

Title  
**Significant Natural Features and Wildlife Habitat**

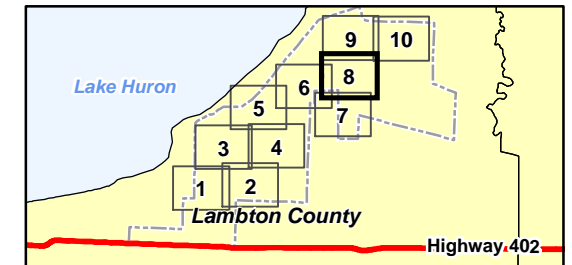
April 2013  
160960709





### Legend

Project Boundary	<b>Existing Features</b>
Zone of Investigation	Road
<b>Proposed Project Components</b>	Watercourse
Proposed Turbine Location	Constructed Drain
MET Tower	Waterbody
Transformer	Municipal Boundary
Access Road	<b>Significant Natural Features</b>
Transmission Line	Wetland
Transmission Line Alternate Route	Woodland
Collector Line	<b>Significant Wildlife Habitats</b>
Access Road Constructible Area (40m)	Amphibian Breeding Woodland (ABW)
Transmission Line Constructible Area	Deer Wintering Area (DWA)
Substation/ Operation and Maintenance Building	Hooded Warbler Habitat (HOWA)
Turbine Constructible Area	Plant Species of Conservation Concern Habitat (PCC)
Collector Line Constructible Area (20m)	Rare Vegetation Community - Generalized
HD Location	Snake Hibernacula (SH)
<b>Other Infrastructure</b>	Wood Thrush Habitat (WOTH)
Transformer- NextEra Jericho	Wood Thrush Habitat- Generalized (WOTH)
Substation- NextEra Jericho	<b>Waterbody Status</b>
	REA Water Body
	Not a REA Water Body



**Notes**

- Coordinate System: NAD 1983 UTM Zone 17N
- Base features produced under license with the Ontario Ministry of Natural Resources © Queen's Printer for Ontario, 2012.
- Imagery Source - Suncor Energy. Includes material © 2012 of the Queen's printer for Ontario. All rights reserved. Imagery Date: 2010

**Stantec**

Client/Project  
Suncor Energy  
Cedar Point Wind Power Project

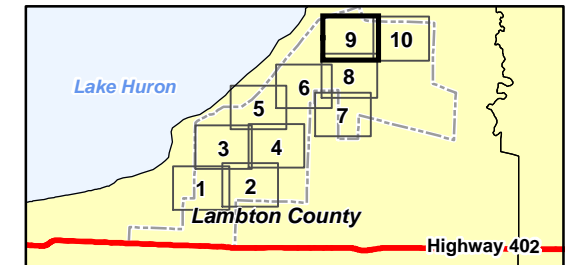
Figure No.  
**3.8**

Title  
**Significant Natural Features and Wildlife Habitat**



**Legend**

- Project Boundary
- Zone of Investigation
- Proposed Project Components**
  - Proposed Turbine Location
  - MET Tower
  - Transformer
  - Access Road
  - Transmission Line
  - Transmission Line Alternate Route
  - Collector Line
  - Access Road Constructible Area (40m)
  - Transmission Line Constructible Area
  - Substation/ Operation and Maintenance Building
  - Turbine Constructible Area
  - Collector Line Constructible Area (20m)
  - HD Location
  - Transformer- NextEra Jericho
  - Substation- NextEra Jericho
- Existing Features**
  - Road
  - Watercourse
  - Constructed Drain
  - Waterbody
  - Municipal Boundary
- Significant Natural Features**
  - Wetland
  - Woodland
- Significant Wildlife Habitats**
  - Amphibian Breeding Woodland (ABW)
  - Deer Wintering Area (DWA)
  - Hooded Warbler Habitat (HOWA)
  - Plant Species of Conservation Concern Habitat (PCC)
  - Rare Vegetation Community - Generalized
  - Snake Hibernacula (SH)
  - Wood Thrush Habitat (WOTH)
  - Wood Thrush Habitat- Generalized (WOTH)
- Waterbody Status**
  - REA Water Body
  - Not a REA Water Body



**Notes**

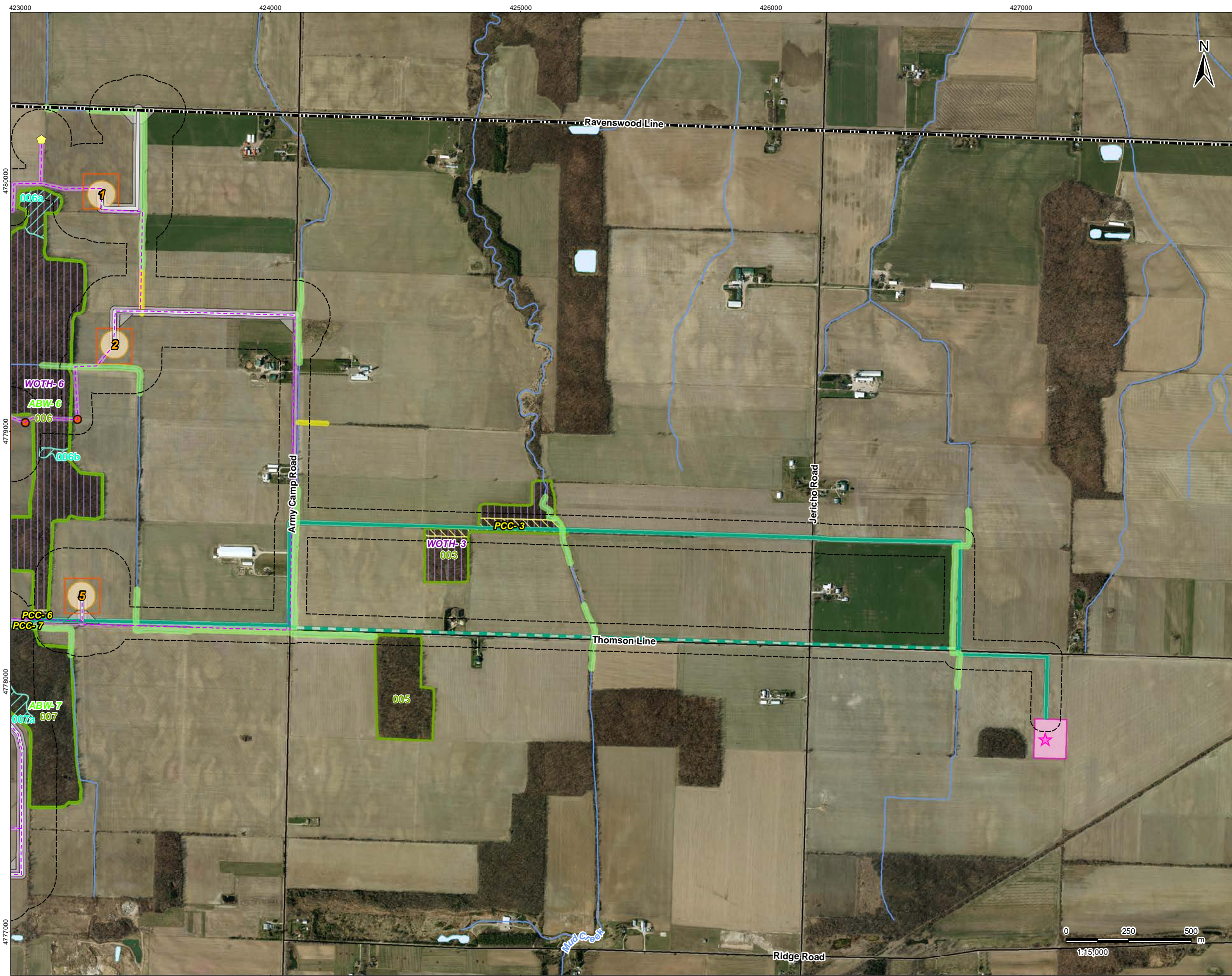
1. Coordinate System: NAD 1983 UTM Zone 17N
2. Base features produced under license with the Ontario Ministry of Natural Resources © Queen's Printer for Ontario, 2012.
3. Imagery Source - Suncor Energy. Includes material © 2012 of the Queen's printer for Ontario. All rights reserved. Imagery Date: 2010

**Stantec**

Client/Project  
Suncor Energy  
Cedar Point Wind Power Project

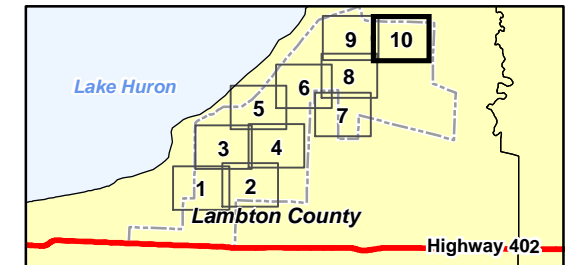
Figure No.  
3.9

Title  
**Significant Natural Features and Wildlife Habitat**



**Legend**

- |  |   |
|--|---|
| Project Boundary                               | <b>Existing Features</b>                            |
| Zone of Investigation                          | Road  |
| <b>Proposed Project Components</b>             | Watercourse   |
| Proposed Turbine Location                      | Constructed Drain                                   |
| MET Tower                                      | Waterbody   |
| Transformer                                    | Municipal Boundary                                  |
| Access Road                                    | <b>Significant Natural Features</b>                 |
| Transmission Line                              | Wetland   |
| Transmission Line Alternate Route              | Woodland  |
| Collector Line                                 | <b>Significant Wildlife Habitats</b>                |
| Access Road Constructible Area (40m)           | Amphibian Breeding Woodland (ABW)                   |
| Transmission Line Constructible Area           | Deer Wintering Area (DWA)                           |
| Substation/ Operation and Maintenance Building | Hooded Warbler Habitat (HOWA)                       |
| Turbine Constructible Area                     | Plant Species of Conservation Concern Habitat (PCC) |
| Collector Line Constructible Area (20m)        | Rare Vegetation Community - Generalized             |
| HD Location                                    | Snake Hibernacula (SH)                              |
| <b>Other Infrastructure</b>                    | Wood Thrush Habitat (WOTH)                          |
| Transformer- NextEra Jericho                   | Wood Thrush Habitat- Generalized (WOTH)             |
| Substation- NextEra Jericho                    | <b>Waterbody Status</b>                             |
|  | REA Water Body                                      |
|  | Not a REA Water Body                                |



**Notes**

- Coordinate System: NAD 1983 UTM Zone 17N
- Base features produced under license with the Ontario Ministry of Natural Resources © Queen's Printer for Ontario, 2012.
- Imagery Source - Suncor Energy. Includes material © 2012 of the Queen's printer for Ontario. All rights reserved. Imagery Date: 2010

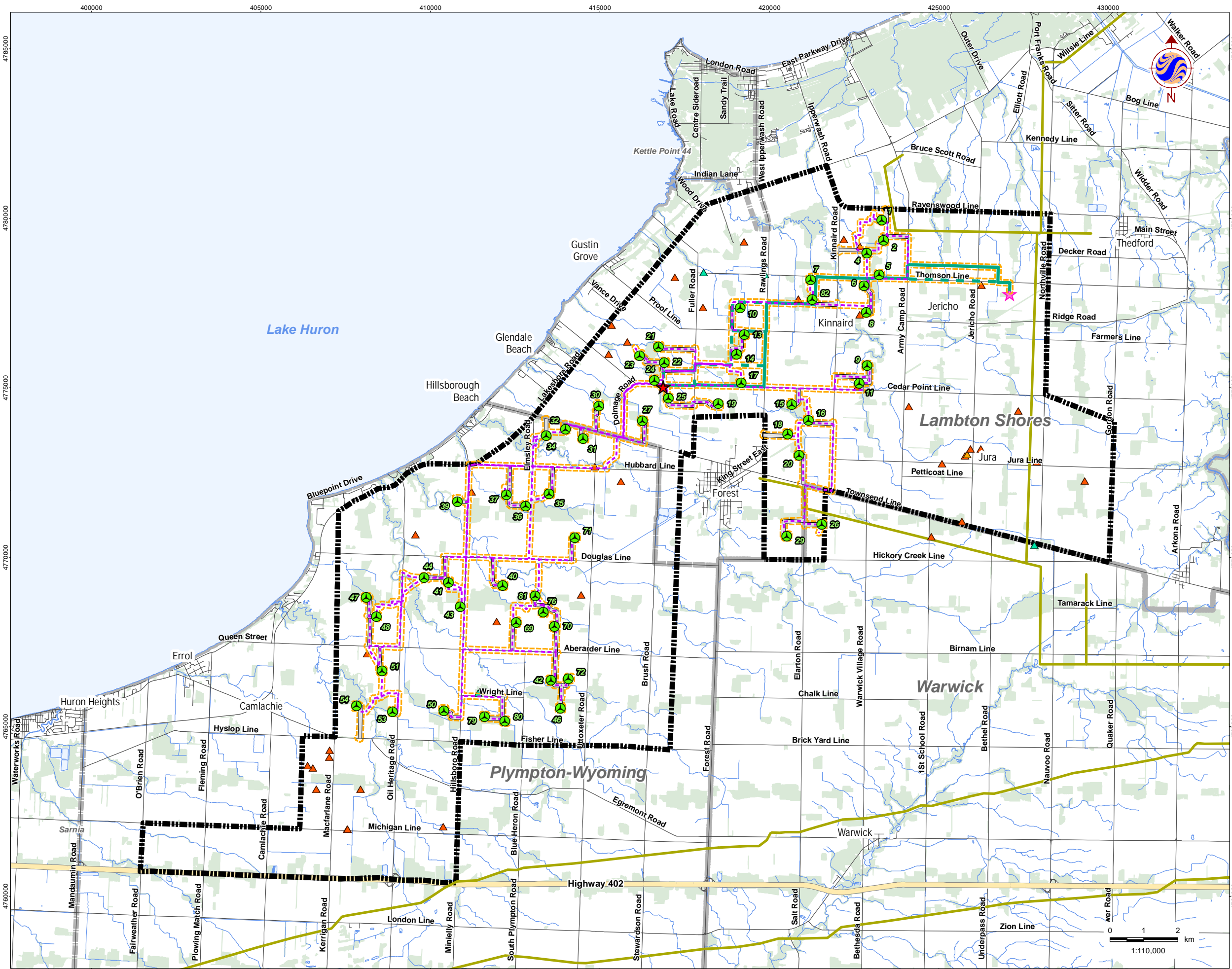


April 2013  
160960709

Client/Project  
Suncor Energy  
Cedar Point Wind Power Project

Figure No.  
**3.10**

Title  
**Significant Natural Features and Wildlife Habitat**



### Legend

- Study Area
- 75m Zone of Investigation
- Proposed Project Components**
  - Turbine
  - Substation
  - Access Road
  - Collector Line
  - Transmission Line
  - Transmission Line Alternate Route
- Other Infrastructure**
  - Substation- NextEra Jericho
- Existing Features**
  - Expressway / Highway
  - Road
  - Wooded Area
  - Watercourse
  - Waterbody
  - Municipal Boundary
- Petroleum Wells**
  - Abandoned
  - Suspended
  - Status Unknown
  - Pipeline



- ### Notes
- Coordinate System: NAD 1983 UTM Zone 17N
  - Base features produced under license with the Ontario Ministry of Natural Resources © Queen's Printer for Ontario, 2011, © OSGR, 2013.



**Stantec**

January, 2013  
160960709

Client/Project  
Suncor Energy  
Cedar Point Wind Power Project

Figure No.  
4.0

Title  
**Petroleum Resources**

