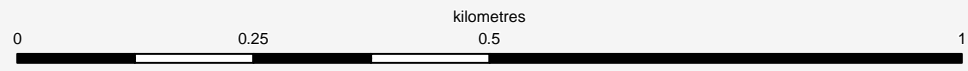
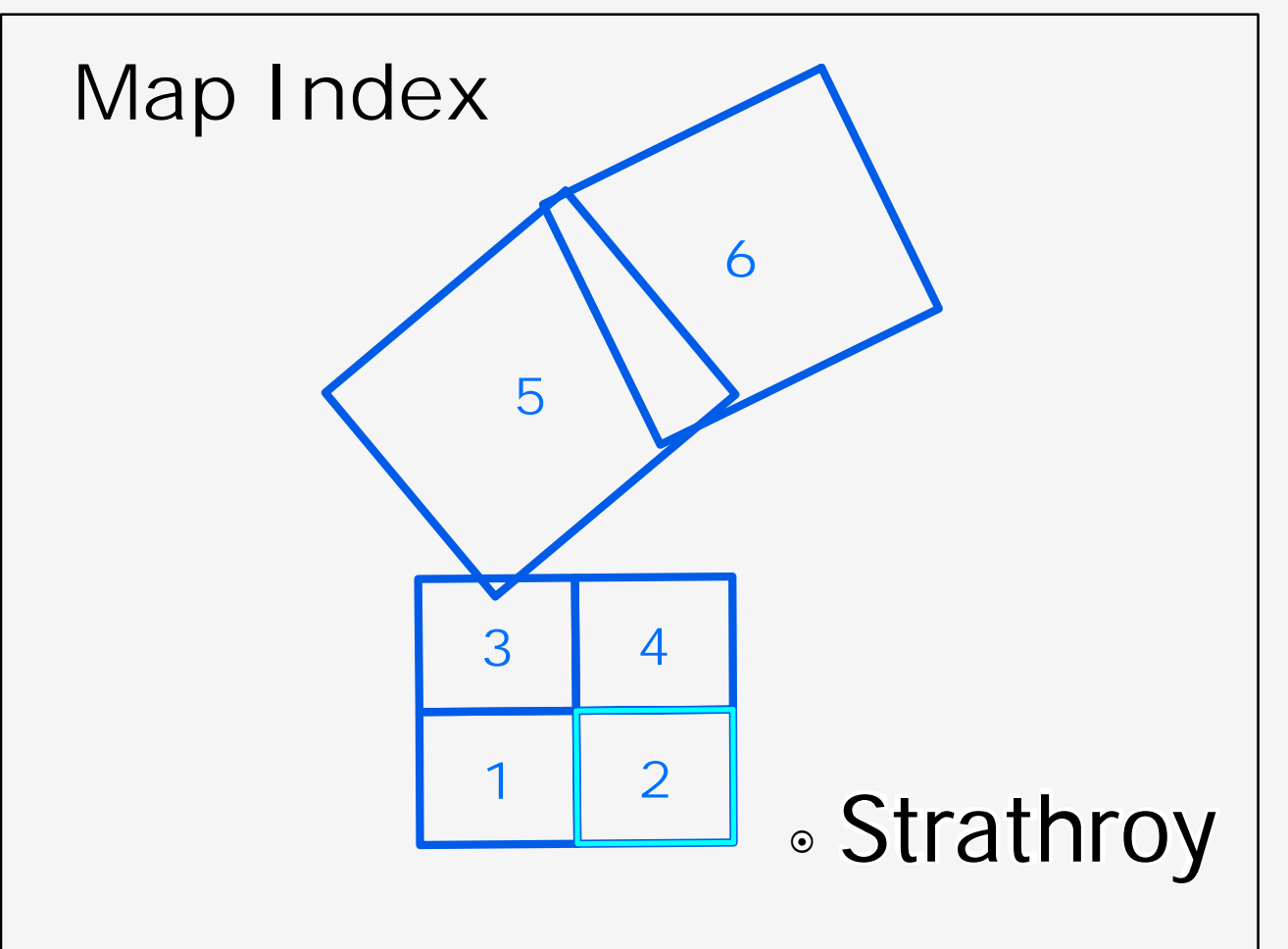






**Legend**

<b>Project Components</b>	<b>Other Components</b>
▲ Wind Turbine (38)	■ 1 Storey Receptor
● Meteorological Tower	■ 2 Storey Receptor
— Collection System	■ 3 Storey Receptor
— Access Road	■ Vacant Lot Receptor
— Proposed Transmission 115 kV Line	— Existing 500 kV Line
■ Substation	— Transmission Line
■ Laydown Area	— Railway
■ Project Location	— Freeway
■ 120m Boundary	— Arterial Road
■ 300m Boundary	— Local Road / Street
	— Pipeline
<b>Significant Natural Features</b>	— Permanent Watercourse
● Closest Point to Waterbodies	— Intermittent Watercourse
■ Woodland	■ Runway
■ Wetland	■ Transformer Station
■ Valleyland	■ Park / Sports Field
■ Amphibian Breeding Habitat	■ Residential Area
■ Bat Maternity Area	■ Cemetery
■ Raptor Wintering Area	■ Pit or Quarry
	■ Waterbody
<b>Cultural Heritage</b>	■ Wetland
■ Structure Locations A	▲ Napier Wind Turbine
■ Structure Locations B	



  
*Adelaide Wind Energy Centre*

**SITE PLAN  
MAP 2**


1009-120817-001-RG  
August 17, 2012

Projection: UTM Zone 17, NAD83  
 Sources: Ontario Base Mapping, Ontario Road Network,  
 Land Information Ontario, Geobase, CanVec.