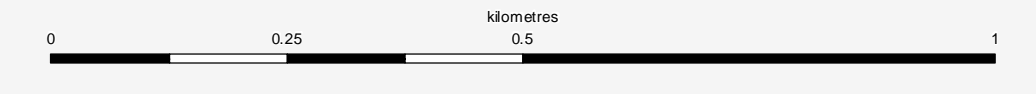
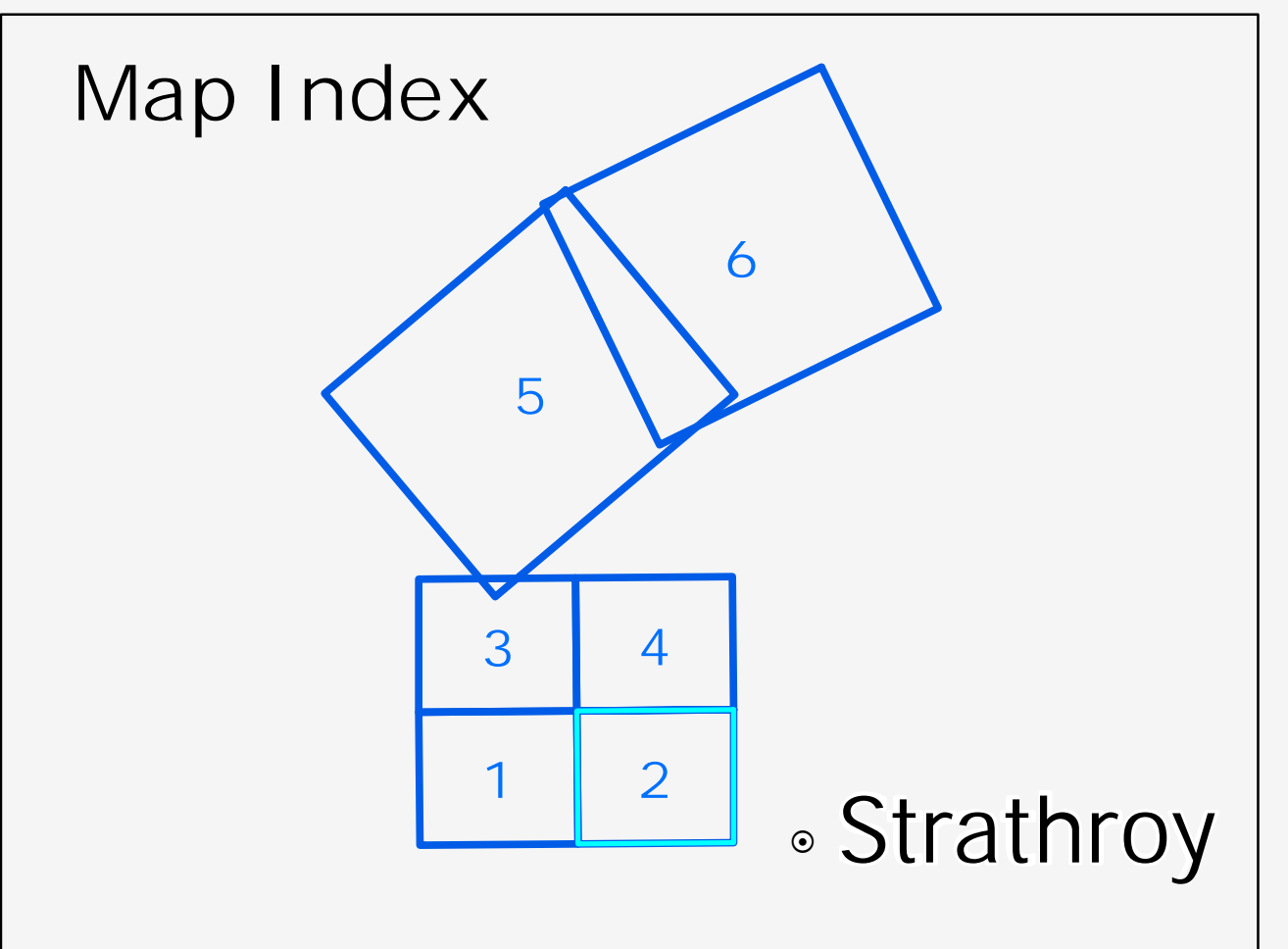






Legend

Project Components	Other Components
▲ Turbine (38)	■ 1 Storey Receptor
— Proposed Transmission 115 kV Line	■ 2 Storey Receptor
— Collector System	■ 3 Storey Receptor
— Access Road	■ Vacant Lot Receptor
■ Substation	— Existing 500 kV Line
■ Laydown Area	— Existing Transmission Line
■ Project Location	— Railway
■ 120m Boundary	— Freeway
■ 300m Boundary	— Arterial Road
	— Local Road / Street
	— Race Track
	— Pipeline
Significant Natural Features	— Permanent Watercourse
● Closest Point to Waterbodies	— Intermittent Watercourse
■ Woodland	■ Runway
■ Wetland	■ Transformer Station
■ Valleyland	■ Park / Sports Field
■ Carey's Sedge	■ Residential Area
■ Yellow Stargrass	■ Cemetery
■ Amphibian Breeding Habitat	■ Pit or Quarry
■ Bat Maternity Area	■ Waterbody
■ Raptor Wintering Area	■ Wetland
Cultural Heritage	▲ Napier Turbine
■ Structure Locations A	
■ Structure Locations B	




Adelaide Wind Energy Centre

**SITE PLAN
MAP 2**


1009-003-120424-002-JM
April 24, 2012

Projection: UTM Zone 17, NAD83
 Sources: Ontario Base Mapping, Ontario Road Network,
 Land Information Ontario, Geobase, CanVec.